

INDEX

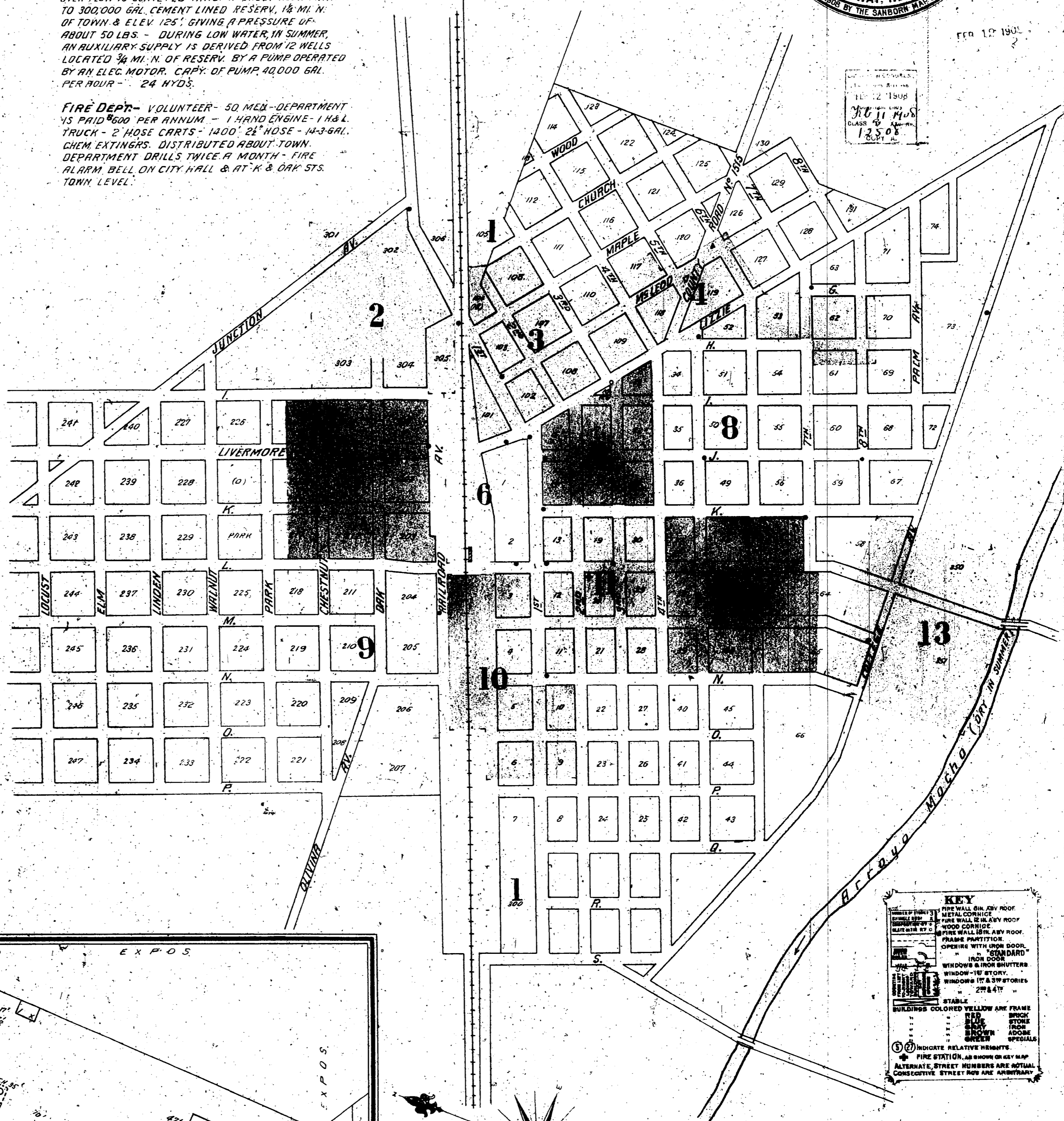
STREETS.

Chestnut, O Street to L Street	94
Church, W. side, N. of Third	93
College Av.	18
County Road	4
E	
Eight, N. side	4
Fifth, N. Street to K Street	12
First, N. side, Lizzie	8
First, E. of McLeod	4
First, W. of O Street	10
First, N. Street to L Street	10
First, N. side, Lizzie	11
First, N. side, K Street	11
First, N. side, Lizzie	11
Fourth, N. side, N Street to K Street	11
Fourth, N. side, E. of Railroad Av.	11
Fourth, N. side, N Street to Lizzie	11
Fourth, N. side, Lizzie to E. of McLeod	11
Fourth, N. side, K Street to Lizzie	11
Fourth, N. side, Lizzie to E. of McLeod	11
G Street, W. side, Seventh to S. of Eighth	4
H	
H Street, W. side, Fourth to Seventh	8
H Street, E. side, Seventh to S. of Eighth	8
I	
I Street, W. side, N. of Chestnut to Railroad Av.	8
I Street, E. side, Chestnut to Railroad Av.	8
I Street, E. side, Second to Fourth	8
I Street, E. side, Fourth to Seventh	8
J	
J Street, First to Fourth	7
Junction Av.	8
K	
K Street, N. of Chestnut to Railroad Av.	5
K Street, W. side, First to Fourth	11
K Street, E. side, Fourth to Seventh	12
L	
L Street, W. side, N. of Chestnut to Railroad Av.	9
L Street, E. side, N. of Chestnut to Railroad Av.	9
L Street, E. side, Railroad Av. to First	10
L Street, E. side, Railroad Av. to First	10
L Street, E. side, First to Fourth	11
L Street, E. side, Fourth to Seventh	12
L Street, E. side, At College Av.	13
Lizzie, W. side, Railroad Av. to First	8
Lizzie, W. side, First to Fourth	11
Lizzie, W. side, Third to Fourth	11
Lizzie, W. side, Third to County Road	11
Lizzie, W. side, County Road to S. of Sixth	13
M	
M Street, N. of Chestnut to Oak	6
M Street, N. of Chestnut to Railroad Av.	10
M Street, N. of Chestnut to First	11
M Street, N. of Chestnut to Fourth	12
M Street, N. of Chestnut to S. of Sixth	13
M Street, N. of Chestnut to At College Av.	13
N	
N Street, N. of Chestnut to Railroad Av.	9
N Street, W. side, Railroad Av. to First	10
N Street, W. side, First to Second	10
N Street, W. side, Second to Fourth	11
N Street, W. side, Fourth to S. of Sixth	12
N Street, W. side, At College Av.	13
O	
O Street, E. side, N. of Chestnut to Olivina Av.	9
O Street, N. of Chestnut to Railroad Av.	10
O Street, N. of Chestnut to Second	10
O Street, N. of Chestnut to L Street	9
O Street, N. of Chestnut to E. of I Street	9
Olivina Av.	9
P	
Pleasanton Road, S. side	14

R Street, E. side, S. of First	1
Railroad Av., N. side, W. of N Street to L Street	9
Railroad Av., S. side, W. of O Street to L Street	10
Railroad Av., N. side, L Street to I Street	8
Railroad Av., S. side, J Street to First	2
S	
Second, N. side, W. of O Street to N Street	10
Second, N. side, K Street to Lizzie	7
Second, N. side, Lizzie to E. of Maple	3
Seventh, N. side, L Street to K Street	12
Seventh, N. side, K Street to H Street	8
Seventh, N. side, H Street to G Street	4
Seventh, N. side, G Street to F Street	4
Seventh, N. side, F Street to E Street	4
Seventh, N. side, E Street to D Street	4
Seventh, N. side, D Street to C Street	4
Seventh, N. side, C Street to B Street	4
Seventh, N. side, B Street to A Street	4
Third, N. side, N Street to K Street	11
Third, N. side, K Street to Lizzie	17
Third, N. side, Lizzie to Church	13
Third, N. side, Church to E. of McLeod	11
Third, N. side, E. of McLeod to Church	11
Vineyard Av., S. side	14
SPECIALS.	
A	
Ansapcher Bros., Lumber and Hardware	10
C	
California Wine Ass'n's Pioneer Winery	9
Callaghan Warehouse Co.	8
Christ Church	3
City Hall	3
Concannon, James, Winery	14
Cresta Blanca Winery	15
D	
Diamond Milling Co.	3
Duvally Union	15
F	
Farmers Union Theatre	5
Farmers' Who. Co. of Livermore Valley	10
Fashion Livery	6
G	
Grammar School	8
H	
Horton & Kennedy, Lumber Yard	2
Hydrophatic Institute	18
I	
I. O. O. F. Lodge Hall	6
L	
Livermore Brewery	7
Commercial Co.'s Hay Who.	2
French Steam Laundry	3
Hotel	3
Planing Mill Co.	13
Sanitarium	13
Union High School	4
Wareho. Co.'s Hay Wareho.	9
Whd. Co.'s Whos. Nos. 1, 2 & 3	2
Whd. Co.'s Whos. No. 4	14
Lomitas Vineyard	14
M	
M. E. Church	7
Non-House Winery	7
Myers, L. A., Co. Warehouse	10
O	
Olivina Winery	16
P	
Post Office	12
Presbyterian Church	12
R	
Ravenswood Winery	14
S	
St. Michael's R. C. Church	2
Sighting Link	2
S. P. R. R. Passenger and Freight Depot	6
Stevens, E. S., Hay Warehouse	3
Sweeney Opera House	3
U	
Union Ice Co.	6
W	
Washington Hotel	11
Wegener's Winery	14
Wente, C. H., Winery	14
Y	
Y. M. I. Hall	2

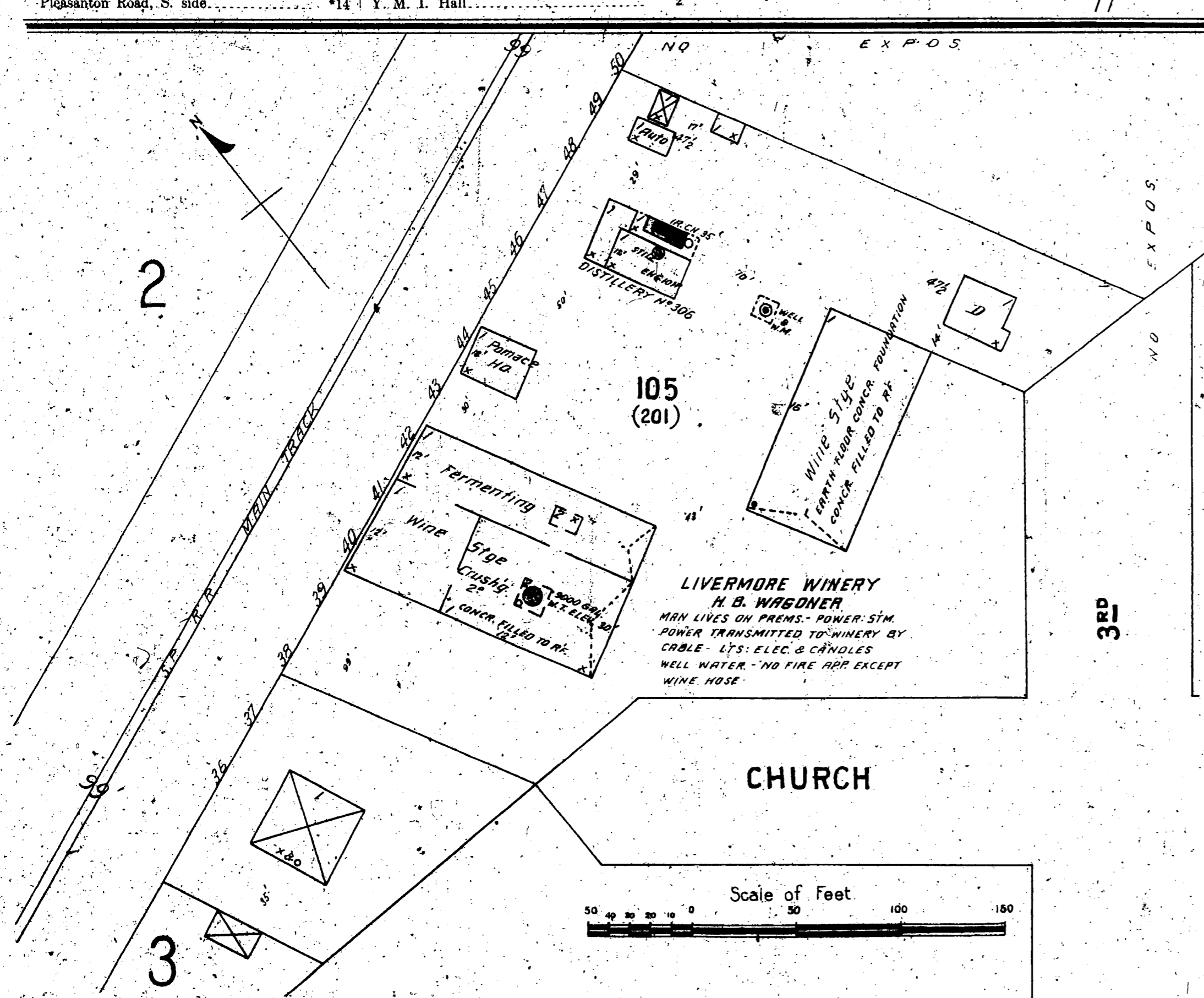
WATER FACILITIES- WATER SUPPLIED BY THE LIVERMORE WATER & POWER CO., A PRIVATE CORPORATION. - WATER IS TAKEN FROM ARROYO MOCHO 7 MI. S. OF TOWN, & CONVEYED THRO. 2 MI. OF 10" & 5 MI. OF 7" SHEET IRON MAINS TO 13" & LIZZIE STS., SUPPLYING 6" 2", 4", 3" & 2" BRANCHES. OVER FLOW IS CONVEYED THRO. 11" SHEET IRON MAIN TO 300,000 GAL. CEMENT LINED RESERV. 1 1/2 MI. N. OF TOWN & ELEV. 125', GIVING A PRESSURE OF ABOUT 50 LBS. - DURING LOW WATER, IN SUMMER, AN AUXILIARY SUPPLY IS DERIVED FROM 12 WELLS LOCATED 3/4 MI. N. OF RESERV. BY A PUMP OPERATED BY AN ELEC. MOTOR. CAPCY. OF PUMP 40,000 GAL. PER HOUR - 24 HOURS.

FIRE DEPT.- VOLUNTEER - 50 MEN - DEPARTMENT 15. PAID \$600 PER ANNUM - 1 HAND ENGINE - 1 H&L TRUCK - 2 HOSE CARTS - 1400' 2" HOSE - 14-3-GAL. CHEM. EXTINGRS. DISTRIBUTED ABOUT TOWN. DEPARTMENT DRILLS TWICE A MONTH - FIRE ALARM BELL ON CITY HALL & AT R & OAK STS. TOWN LEVEL.



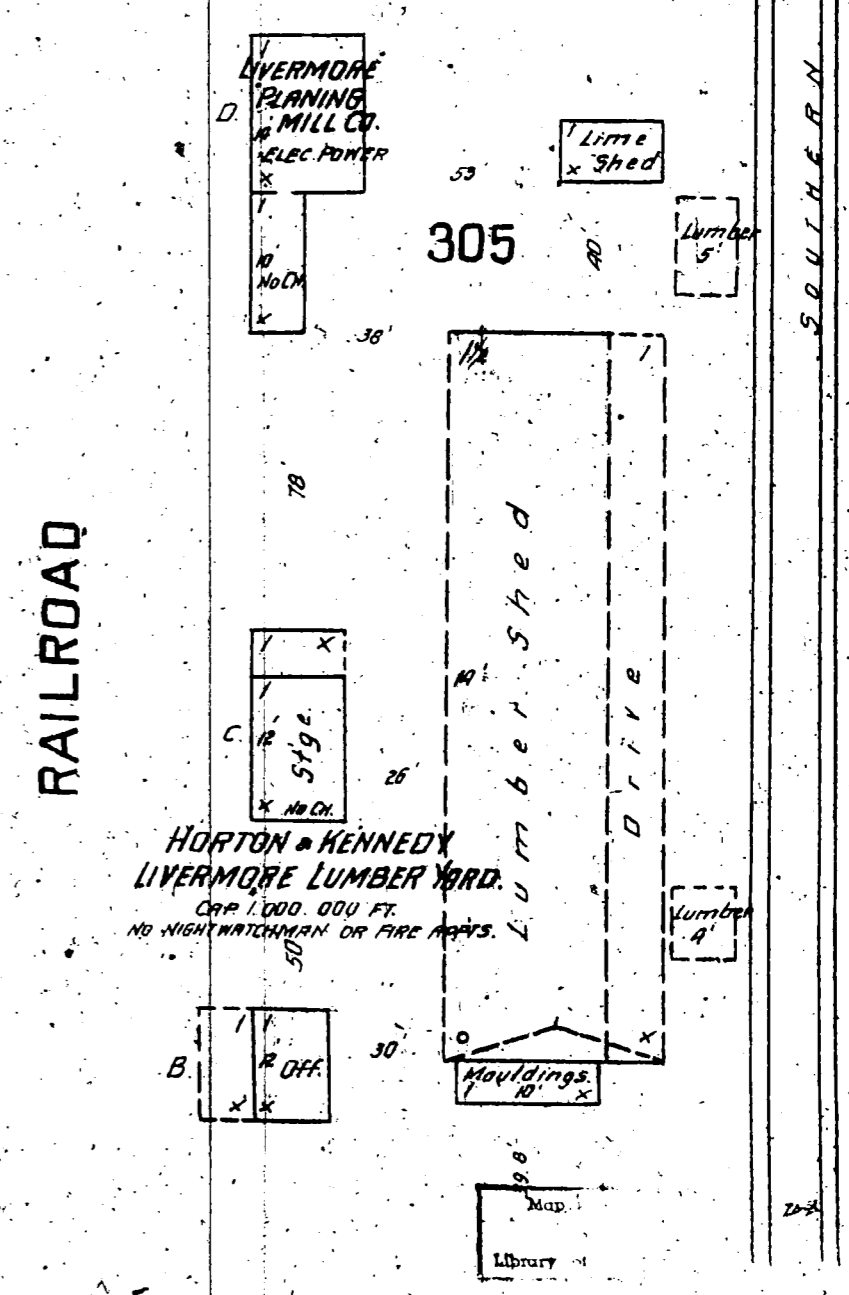
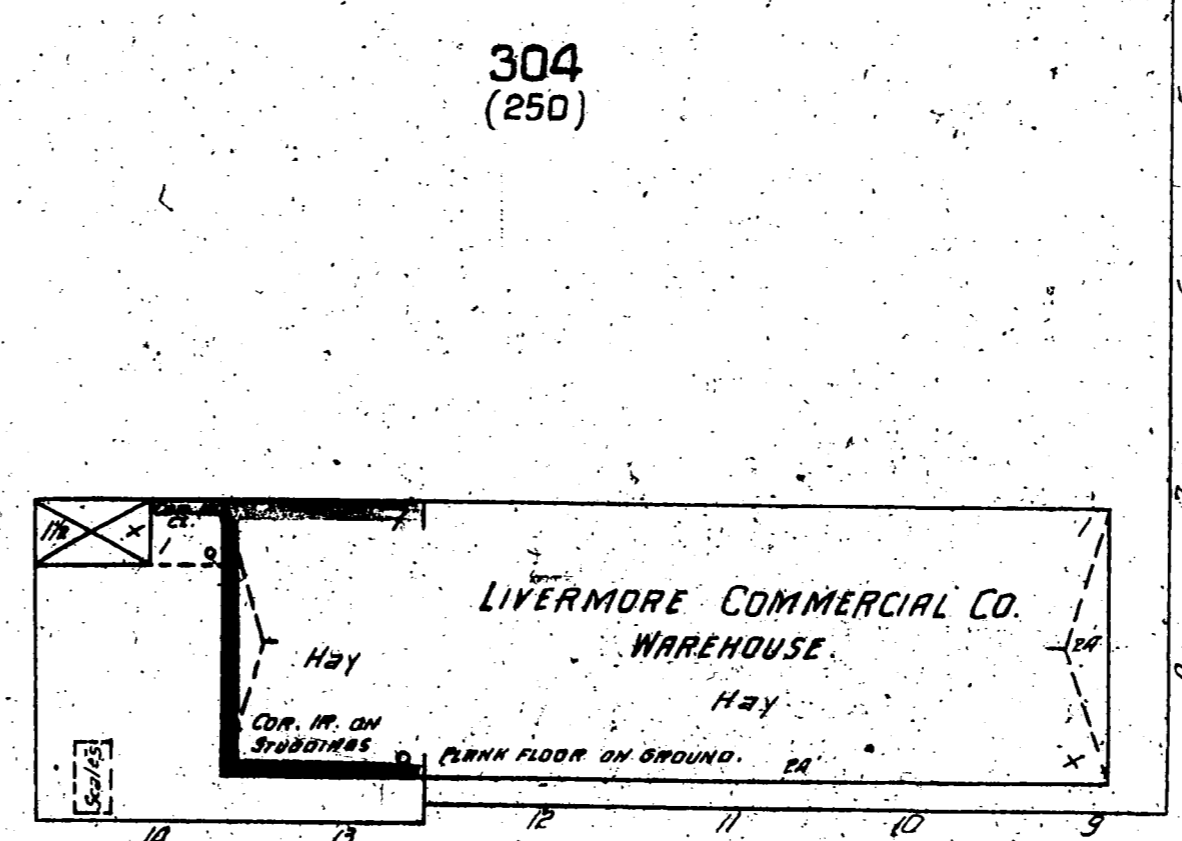
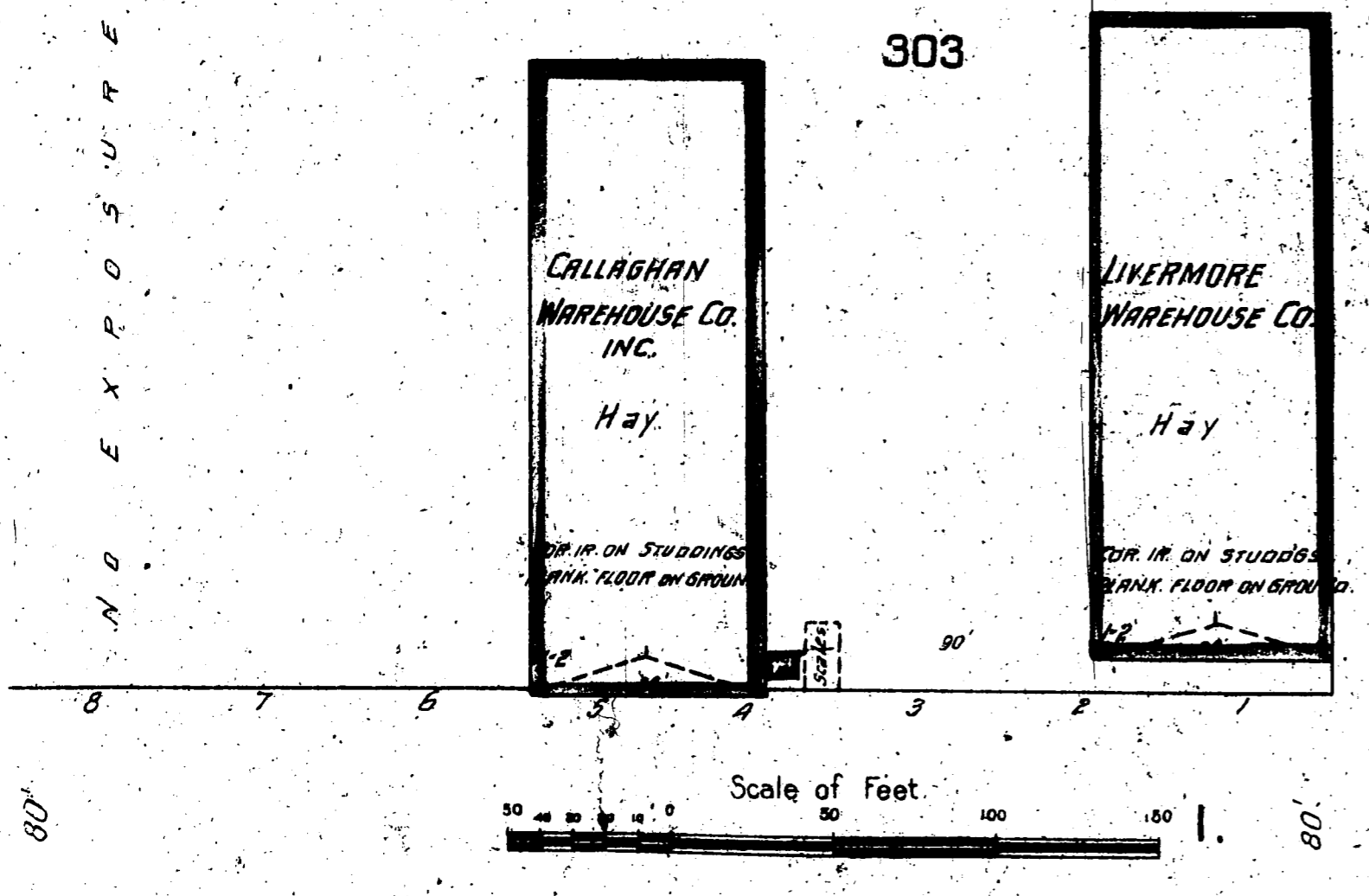
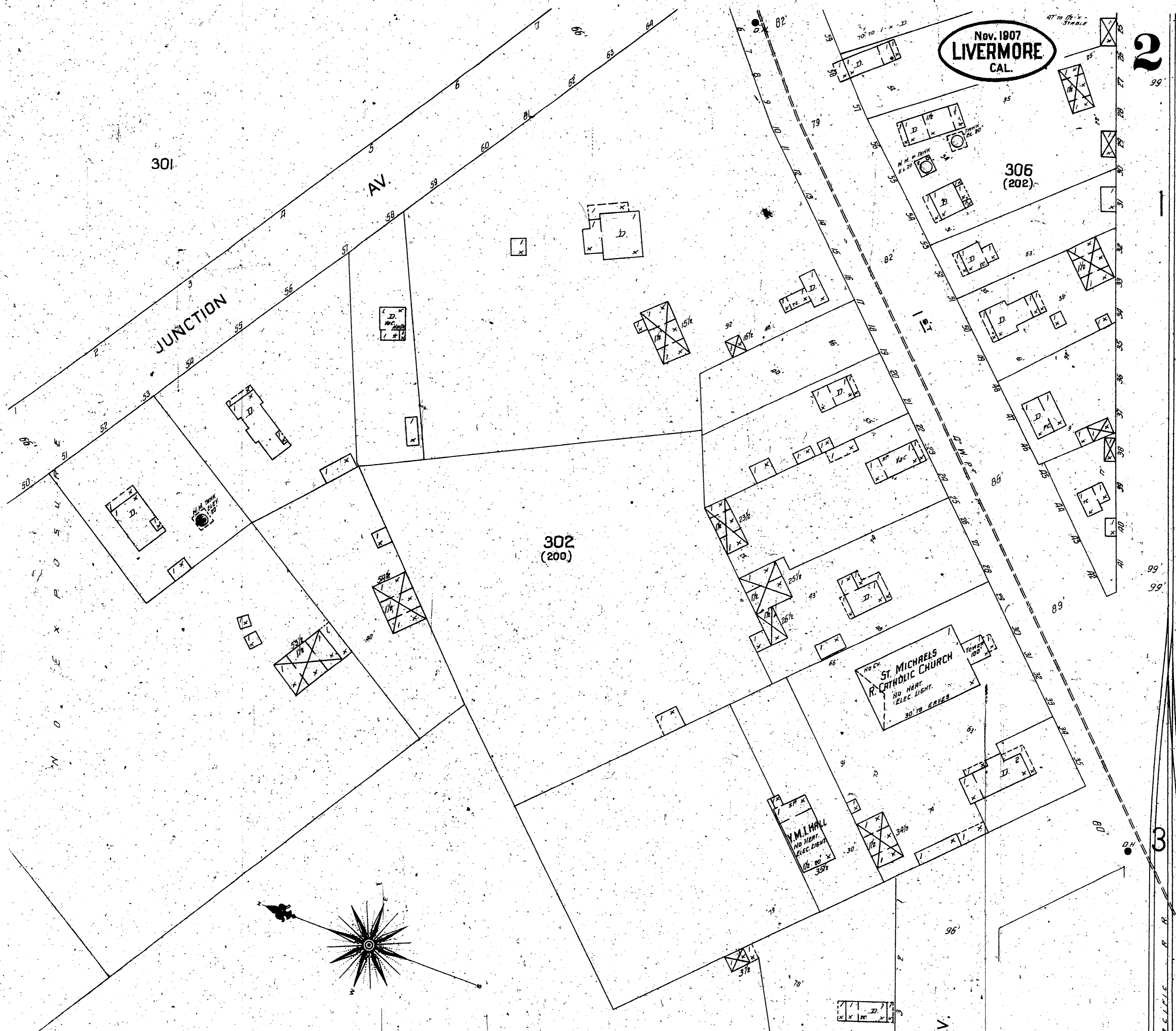
KEY

- ROOF
- WINDS
- WATER FACILITIES
- SYSTEM
- HOSE CARTS
- ROOF LADDER TRUCK
- METAL CORNICE
- FIRE WALL
- WOOD CORNICE
- FRAME PARTITION
- OPERATE WITH OVER DOOR
- STANDARD
- WINDOWS & IRON SHUTTERS
- WINDOWS 12" & 14" STORIES
- WINDOWS 17" & 19" STORIES
- WINDOWS 22" & 24"
- STABLE
- BUILDINGS COLORED YELLOW ARE FRAME
- BRICK
- STONE
- CONCRETE
- GLASS
- ADDS
- SPECIALS
- INDICATE RELATIVE HEIGHTS
- FIRE STATION, AS SHOWN ON CITY MAP
- ALTERNATE STREET NUMBERS ARE ACTUAL
- CONSECUTIVE STREET ROW AND ARRANGEMENT



Nov. 1907
LIVERMORE
CAL.


2



5

Nov. 1907
LIVERMORE
CAL.

3



RAILROAD AV.

CHURCH

104
(18)

106

2

MAPLE

103
(16)

107
(15)

ME LEOD

SWEENEY OPERA HO.
ELEC. LIGHTS.

102
(12)

108
(13)

LIZZIE

LIZZIE

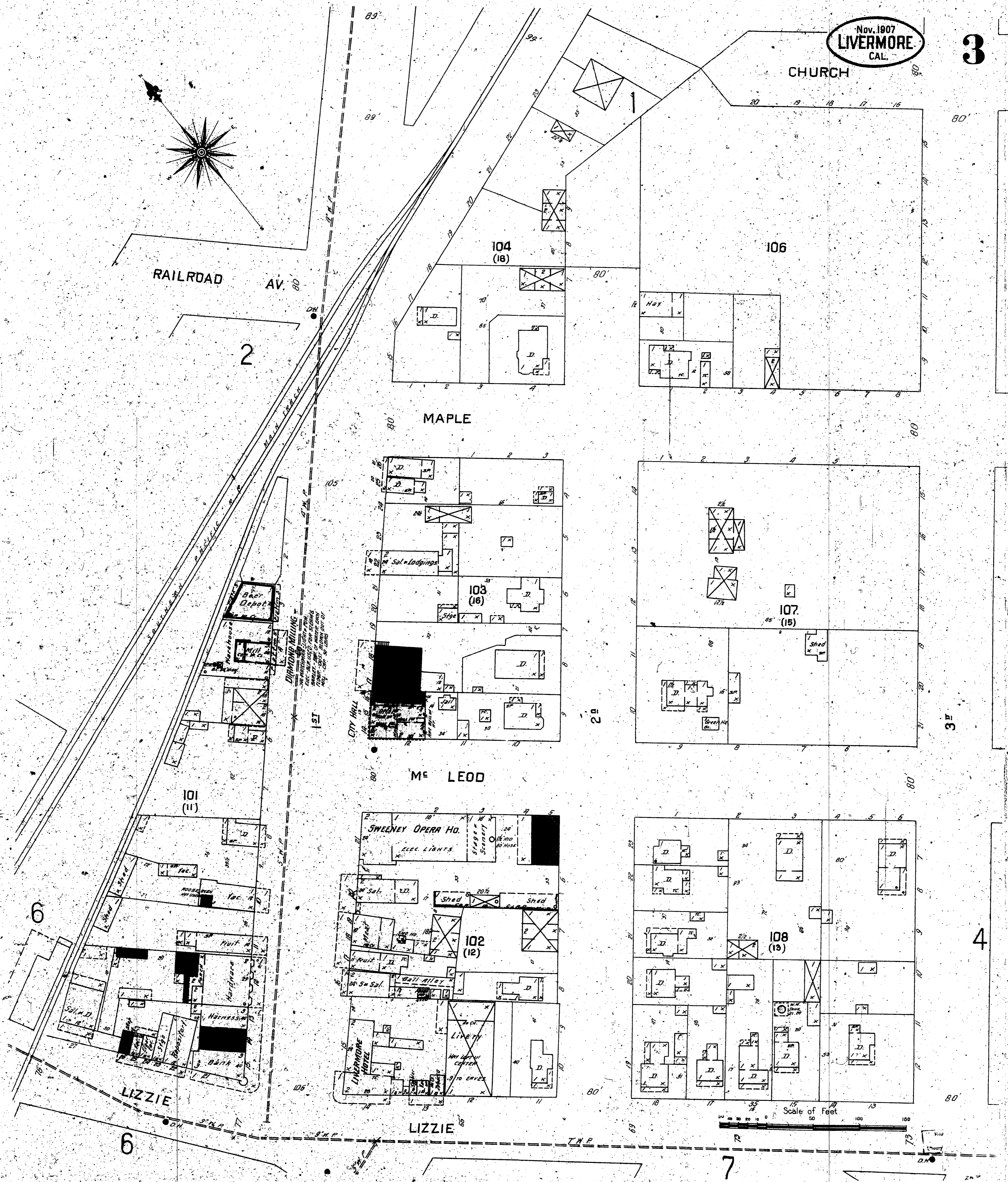
Scale of Feet



6

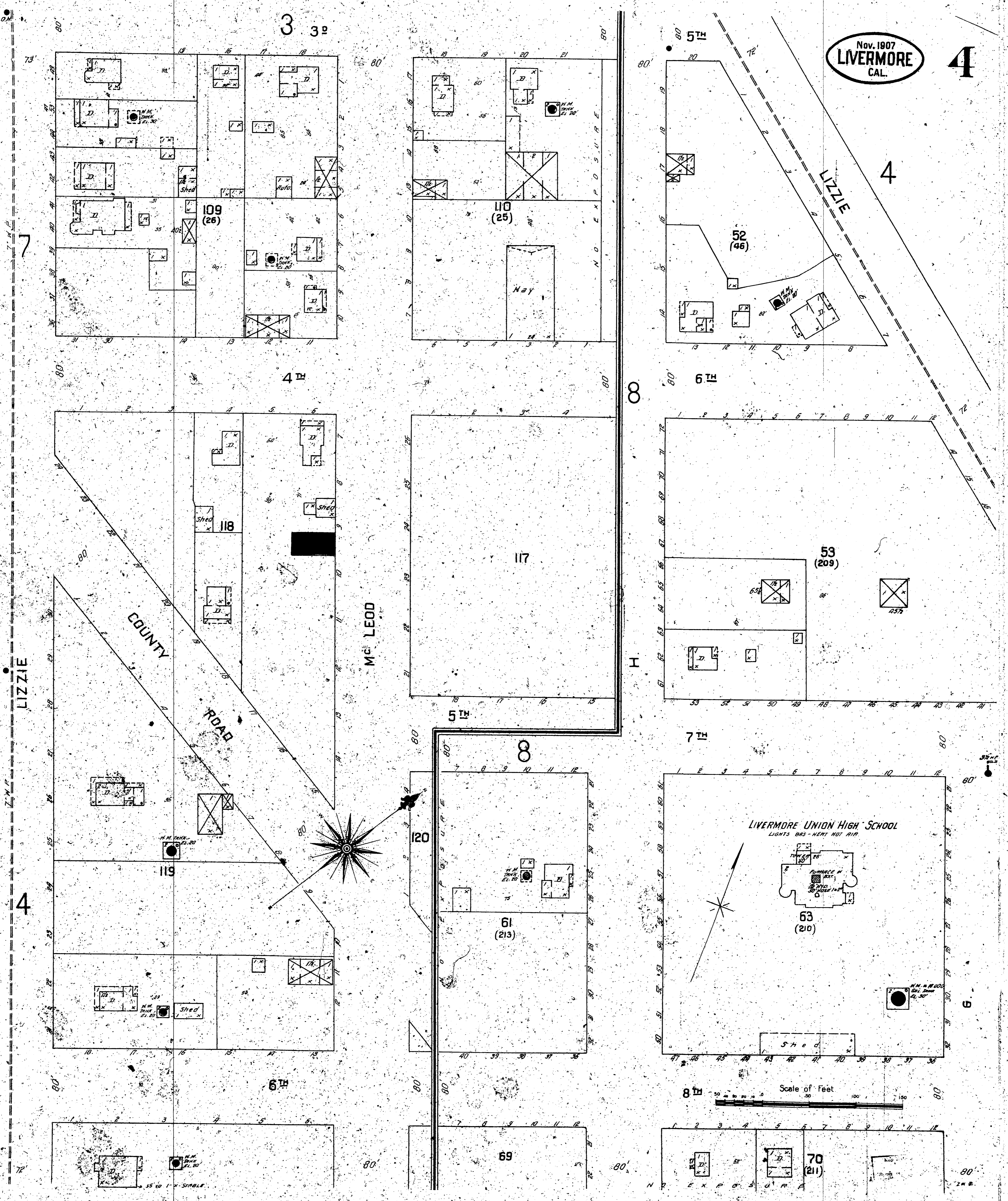
7

4



Nov. 1907
LIVERMORE
CAL.

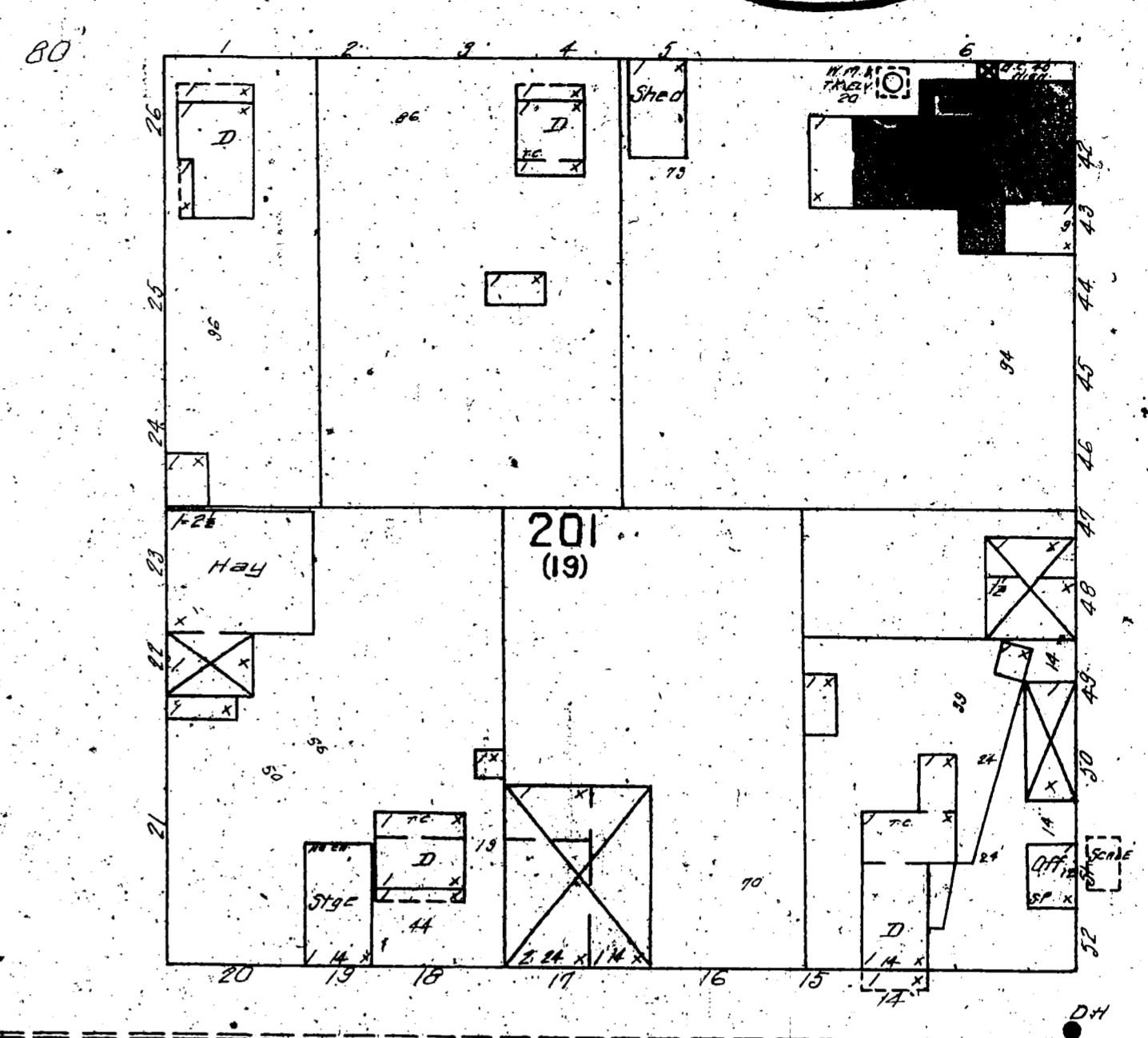
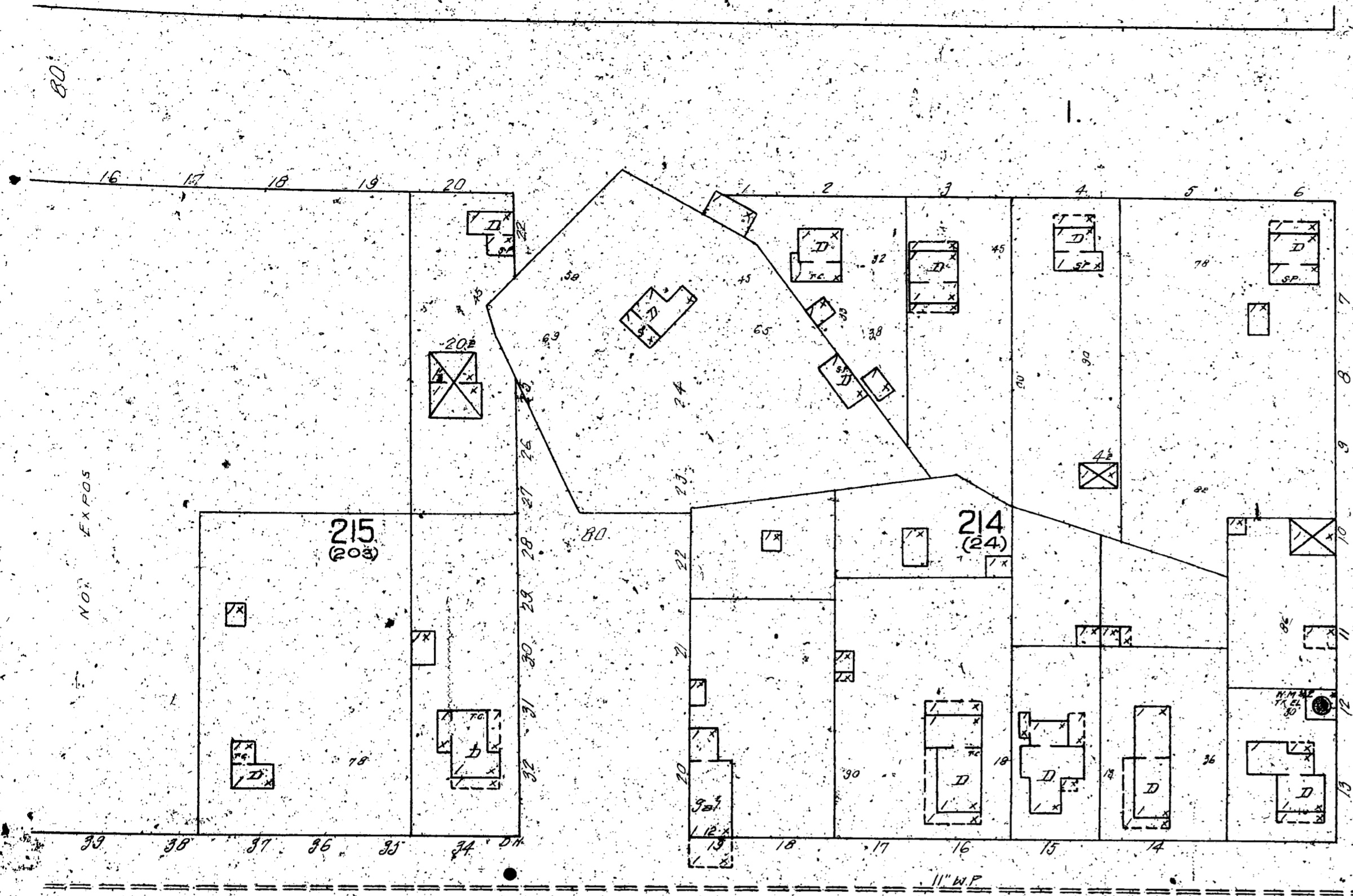
4



Nov. 1907
LIVERMORE
CAL.

5

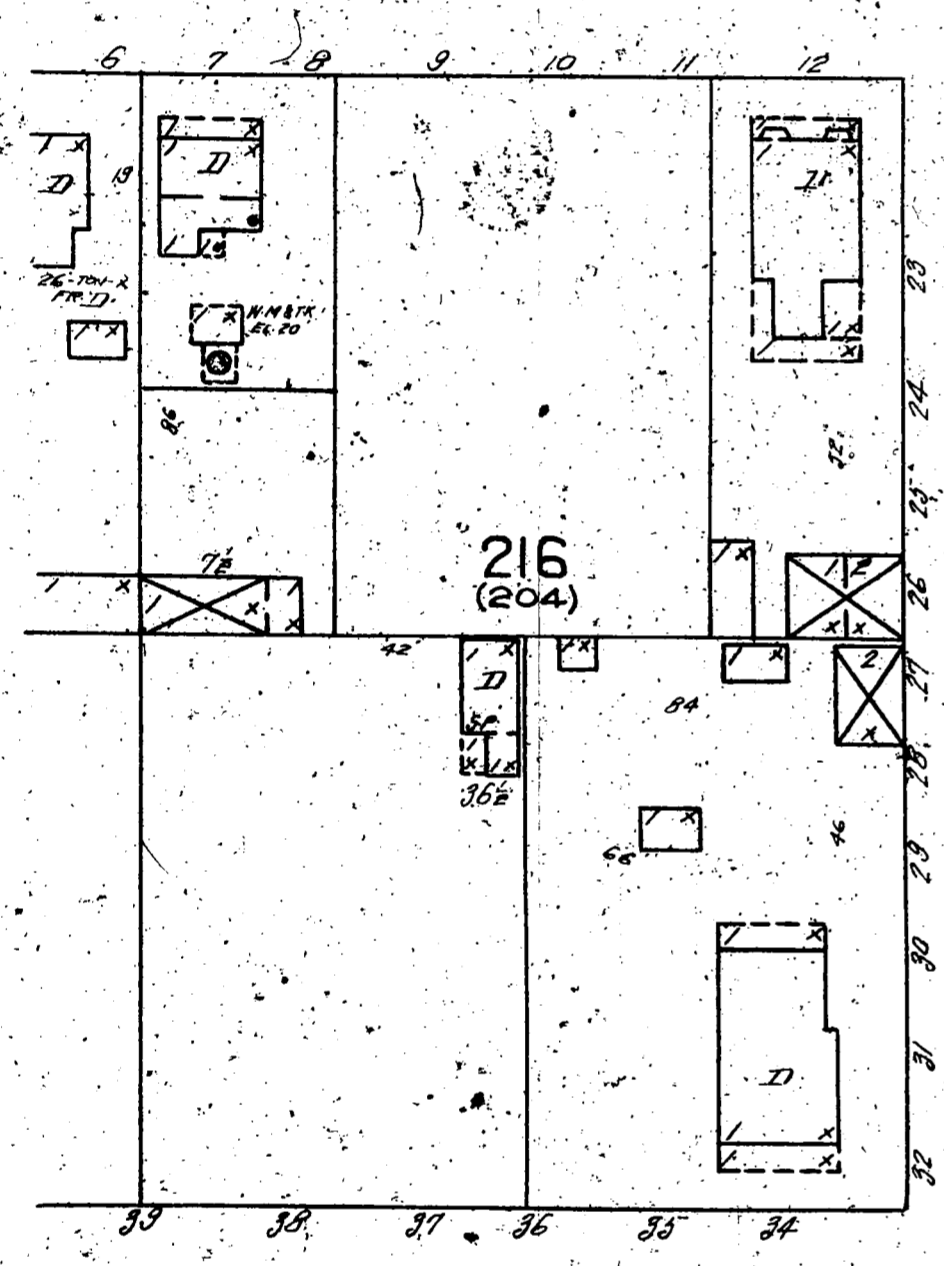
2



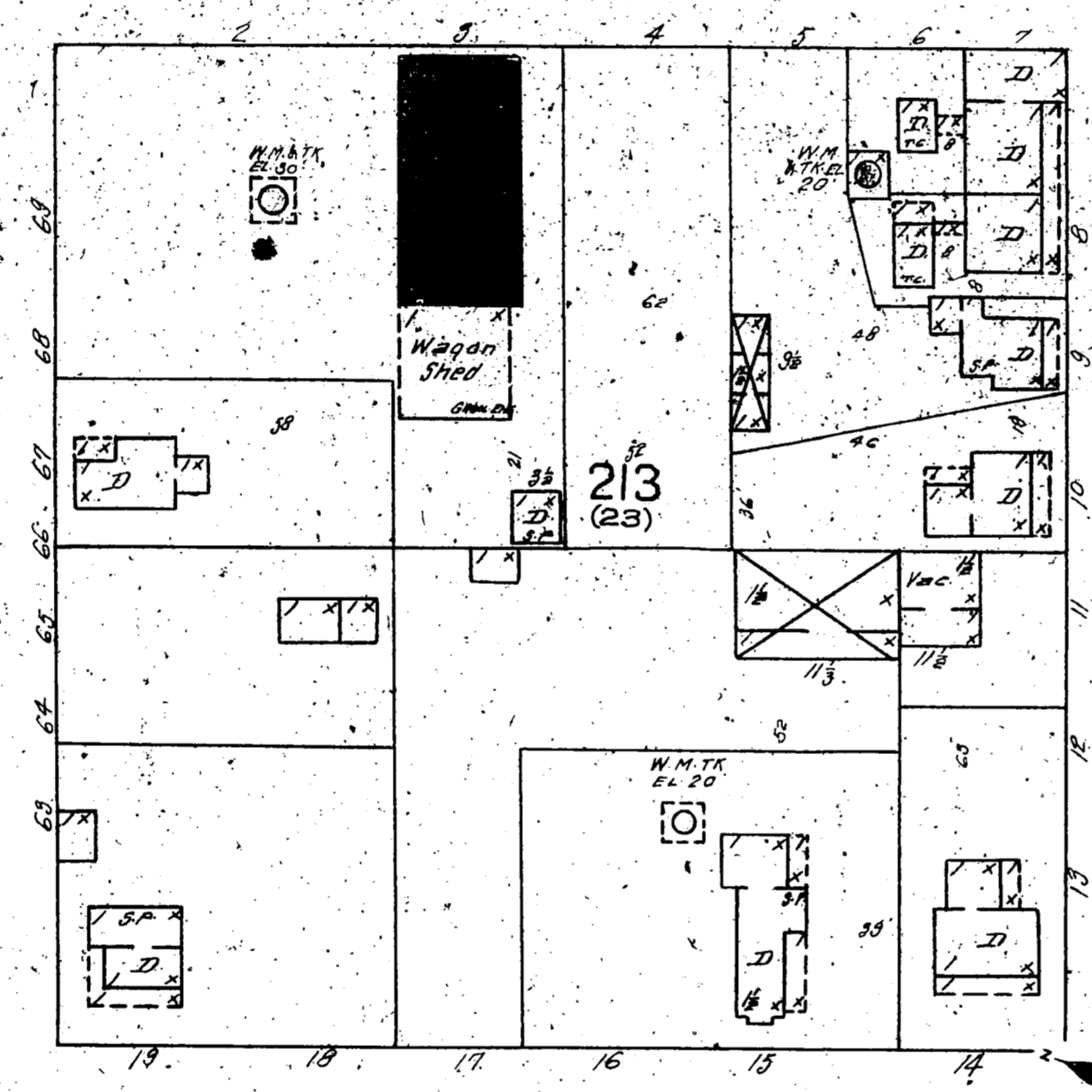
6

LIVERMORE

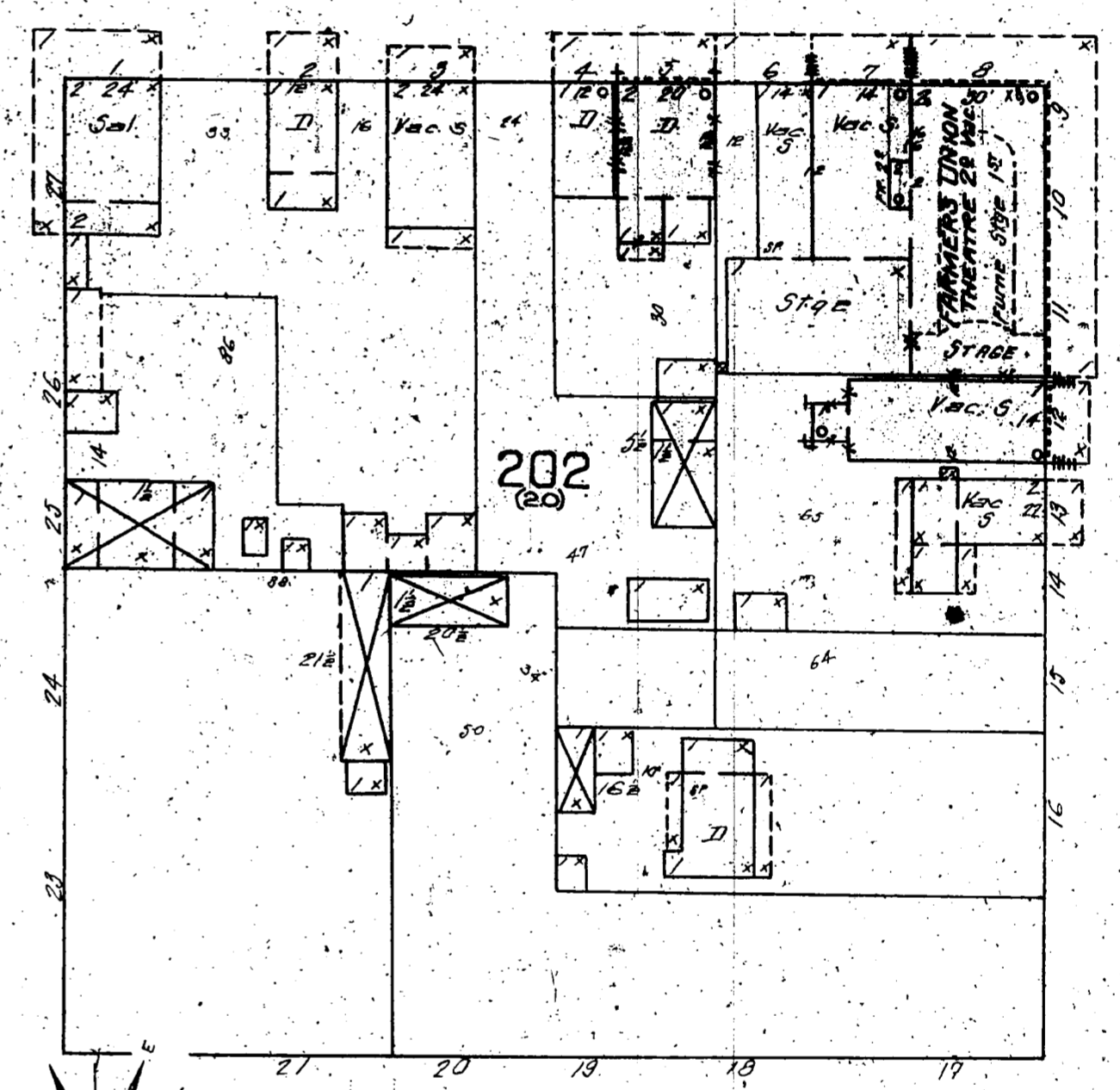
AV.



CHESTNUT

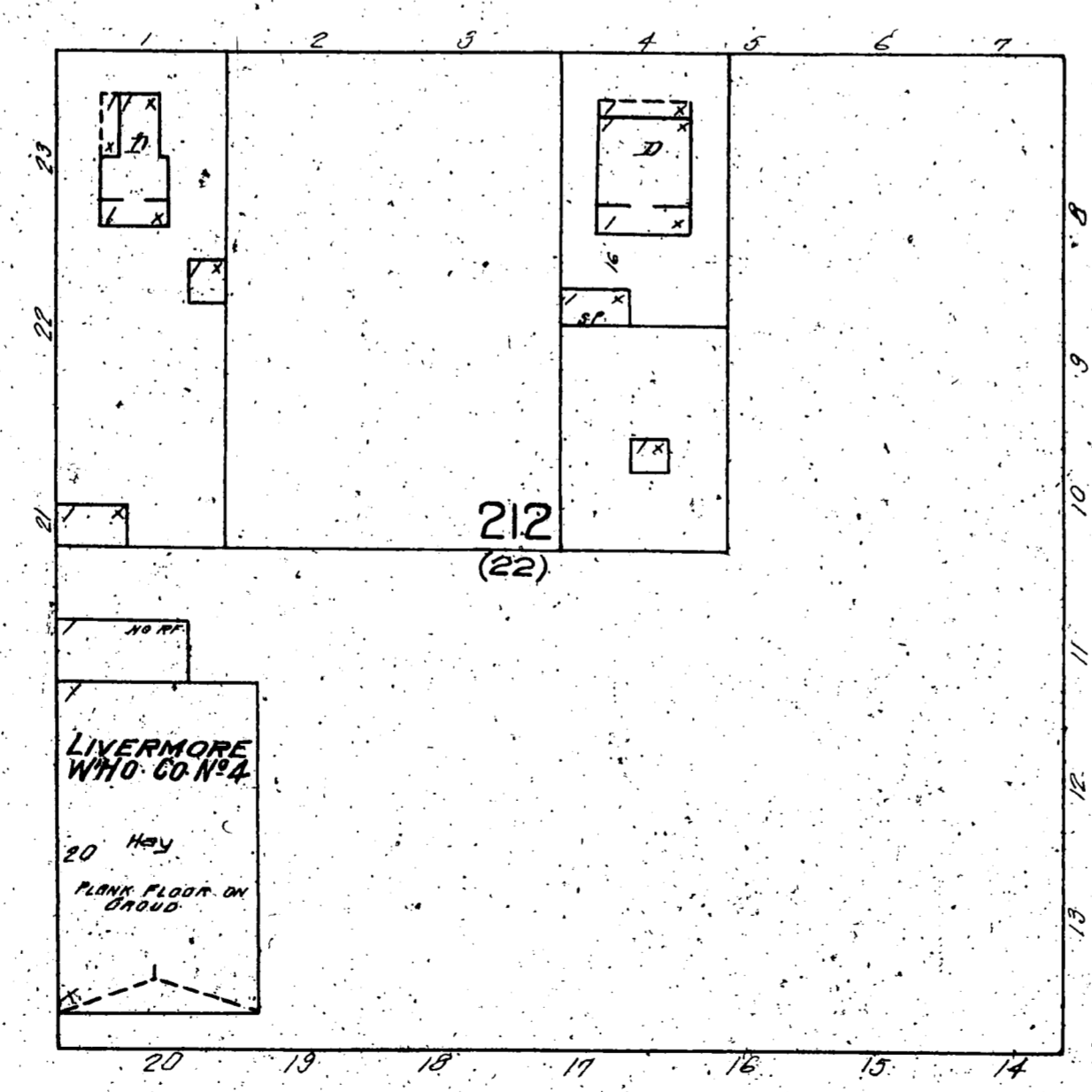
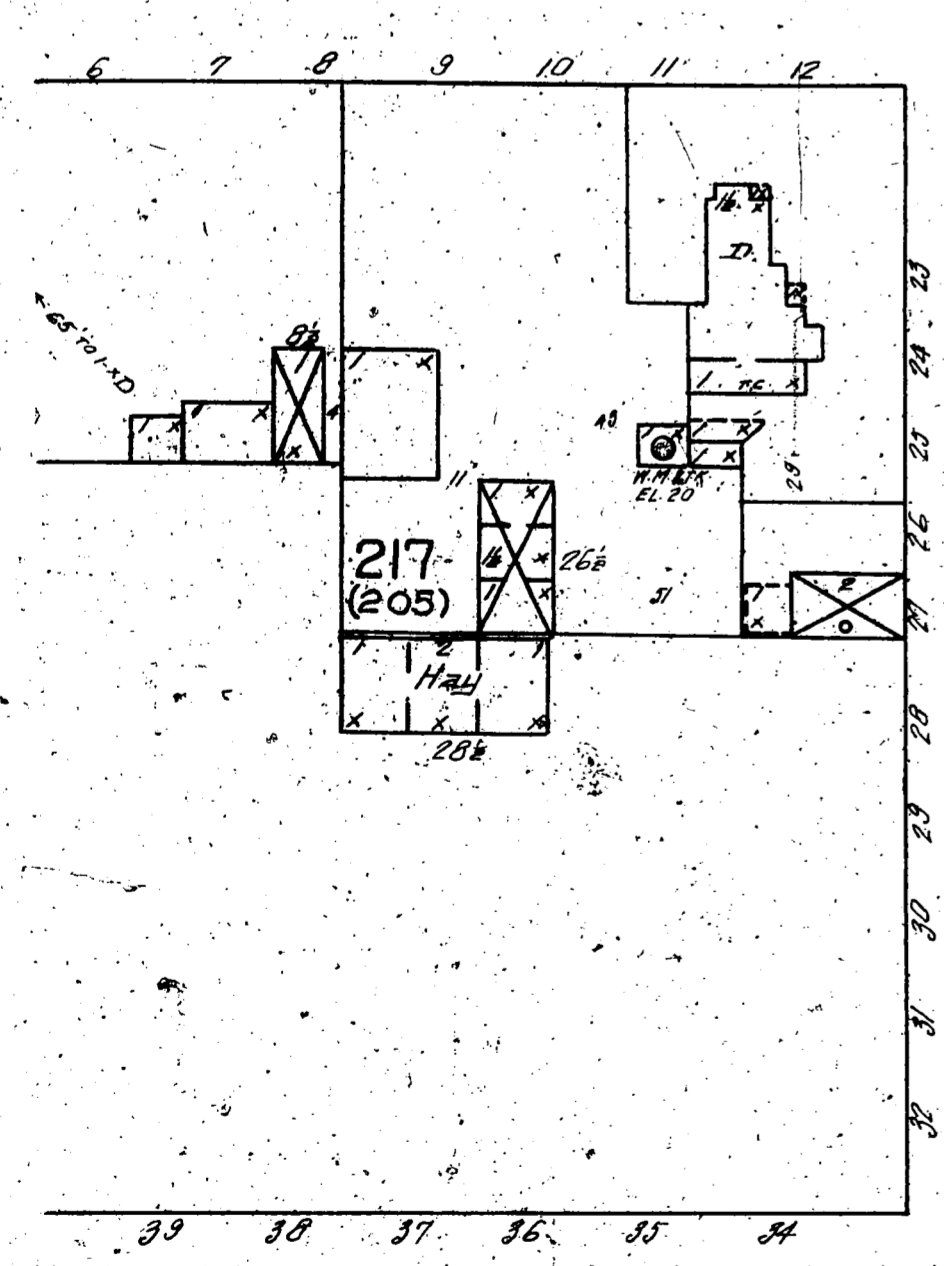


OAK

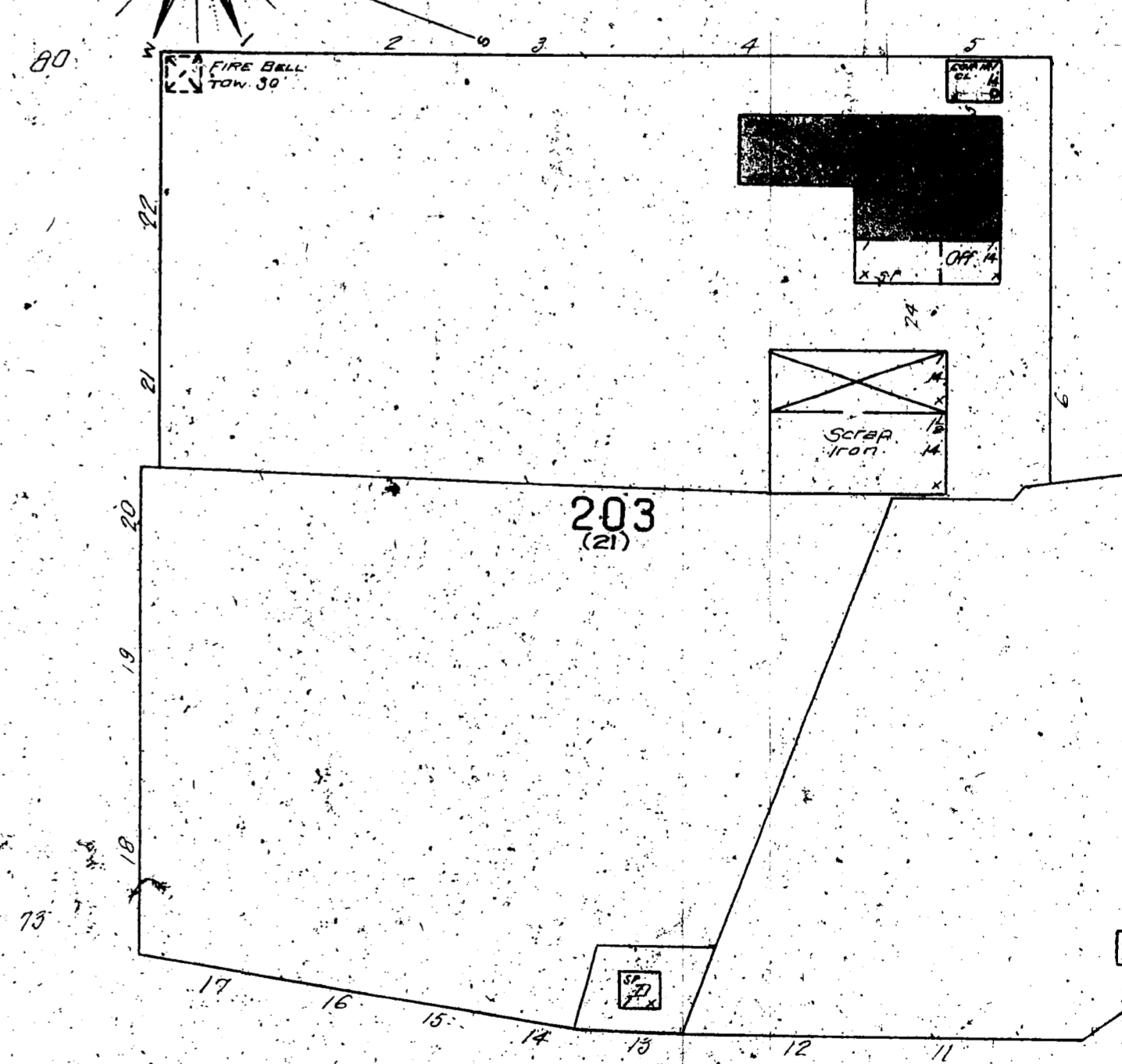


RAILROAD AV.

K.

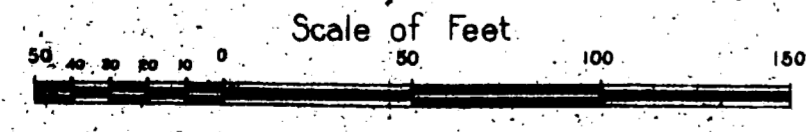


L.

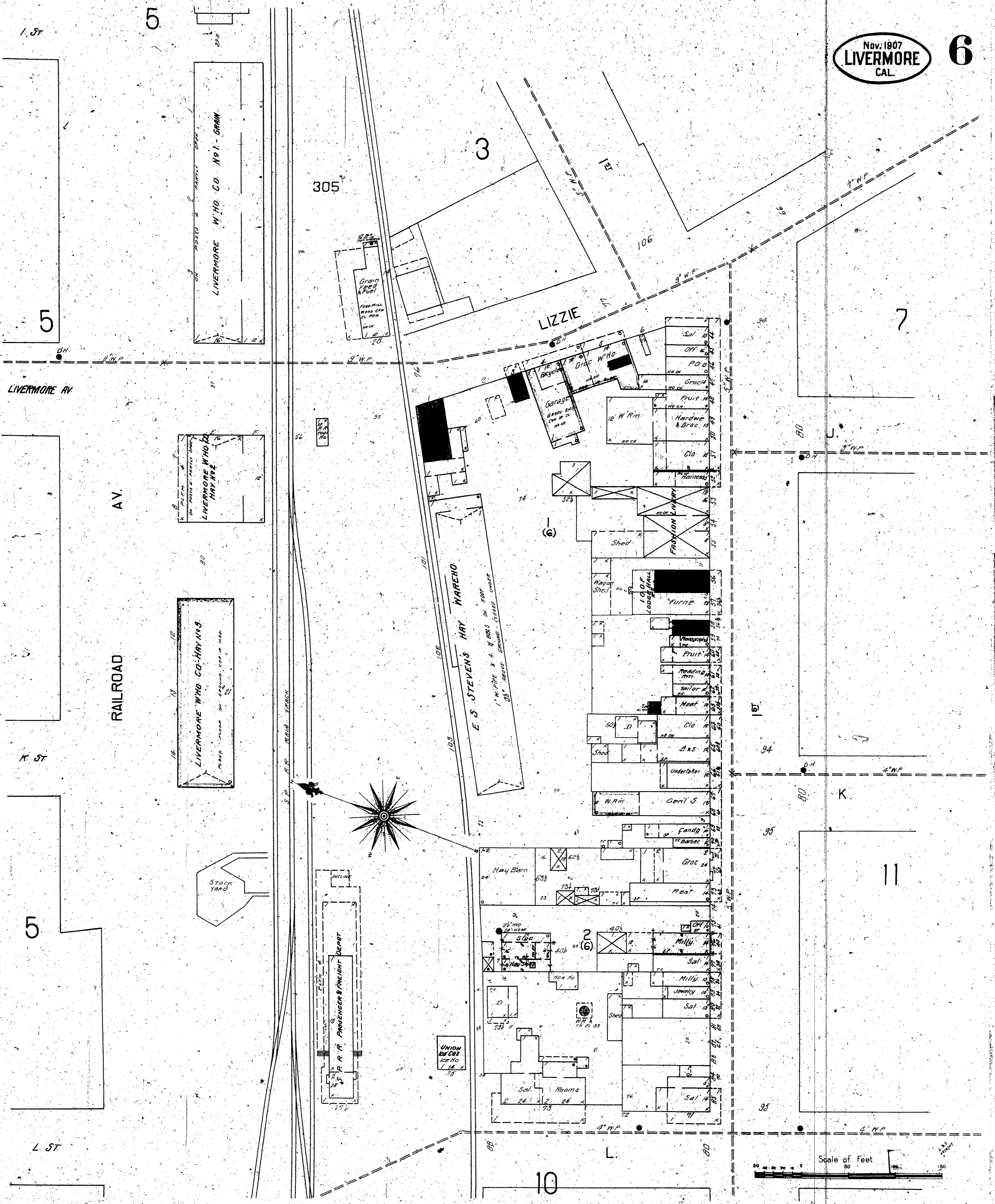


6

Scale of Feet

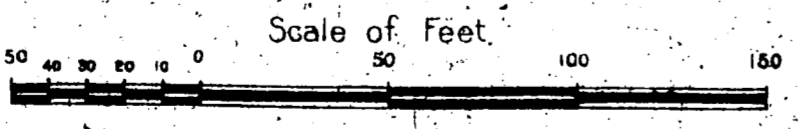
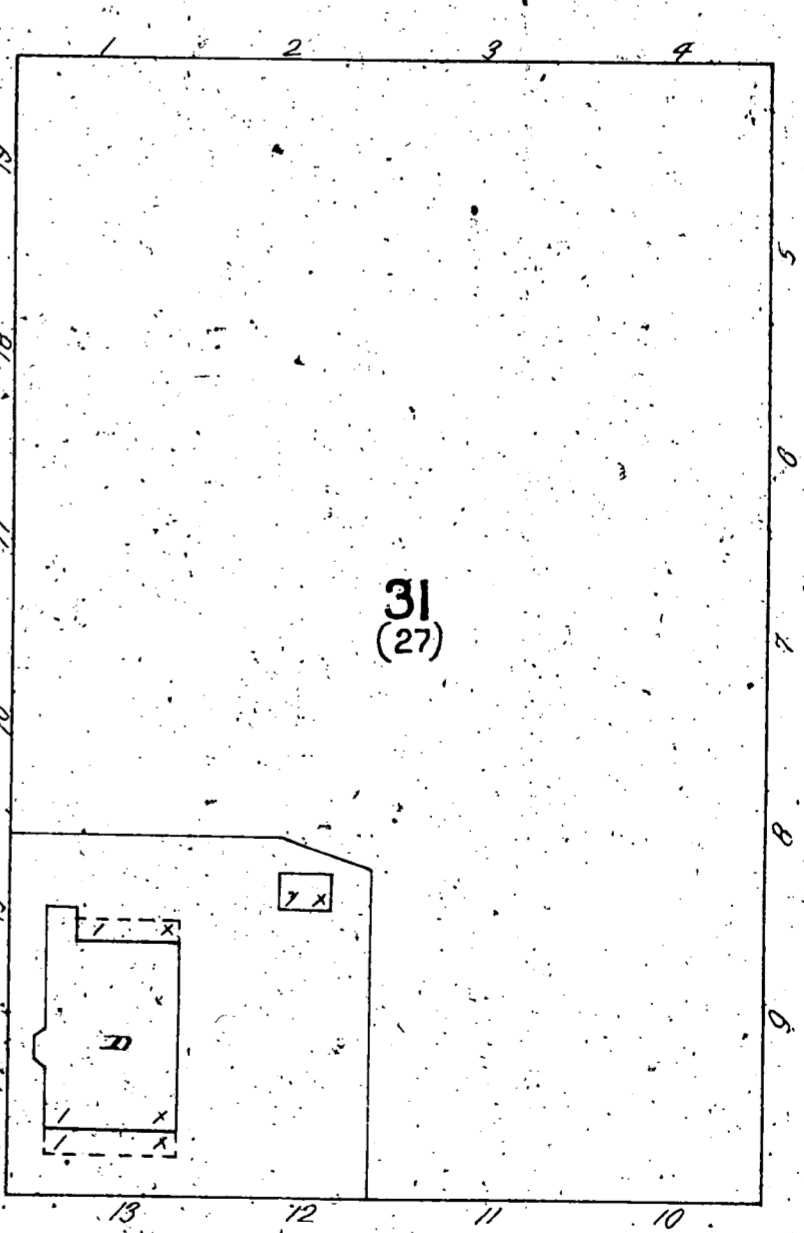
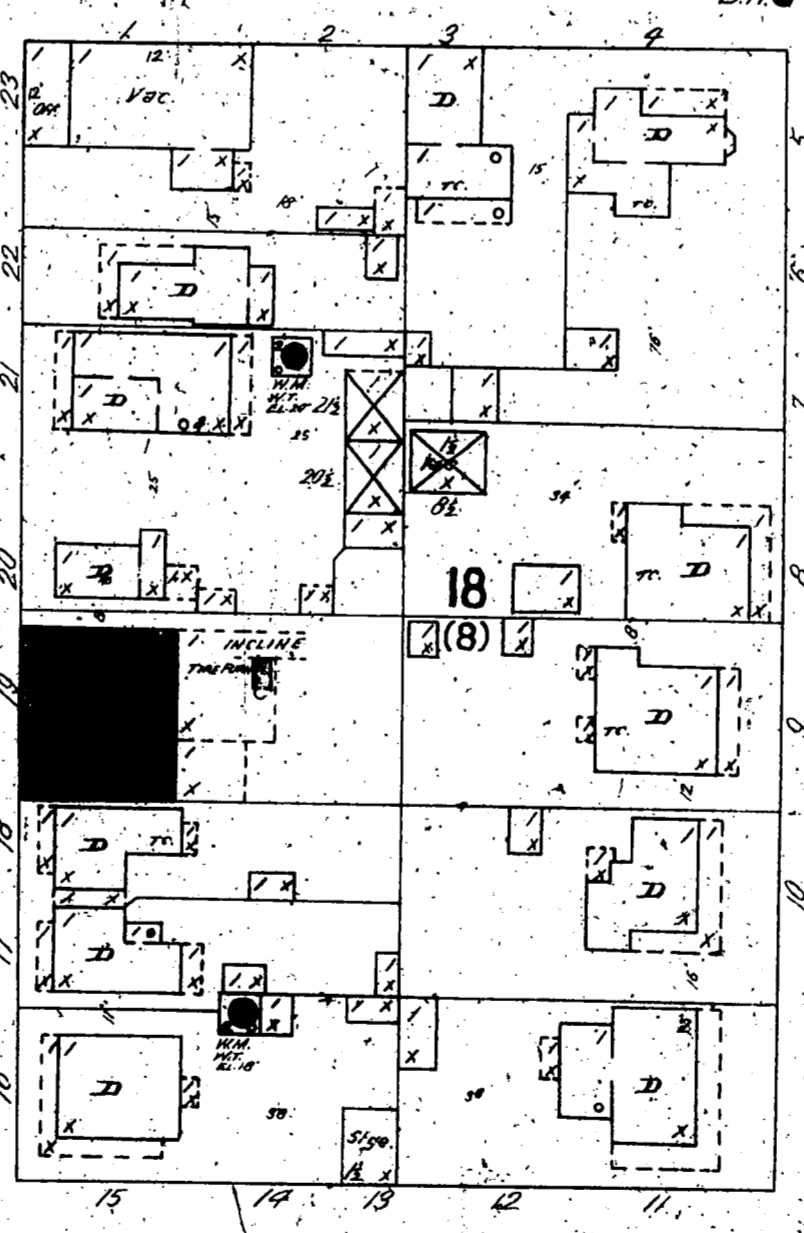
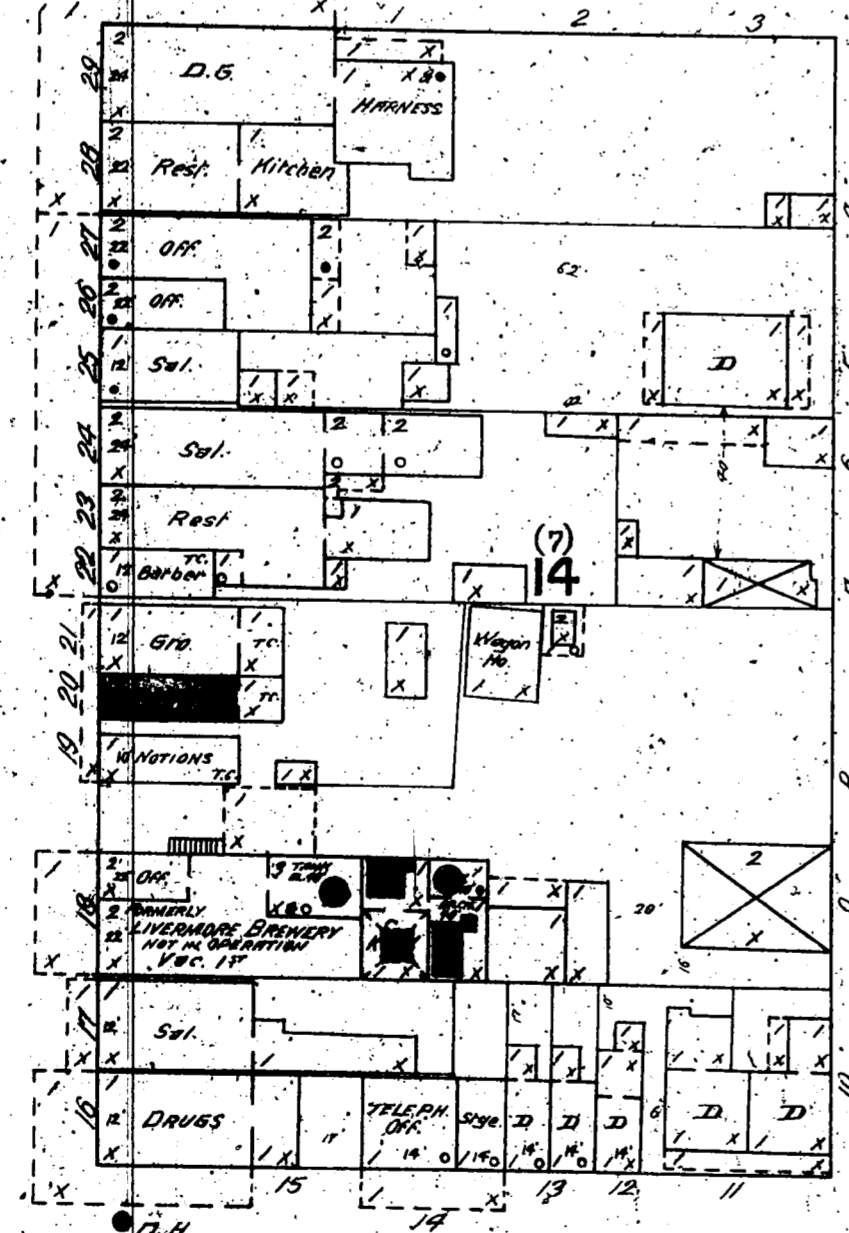
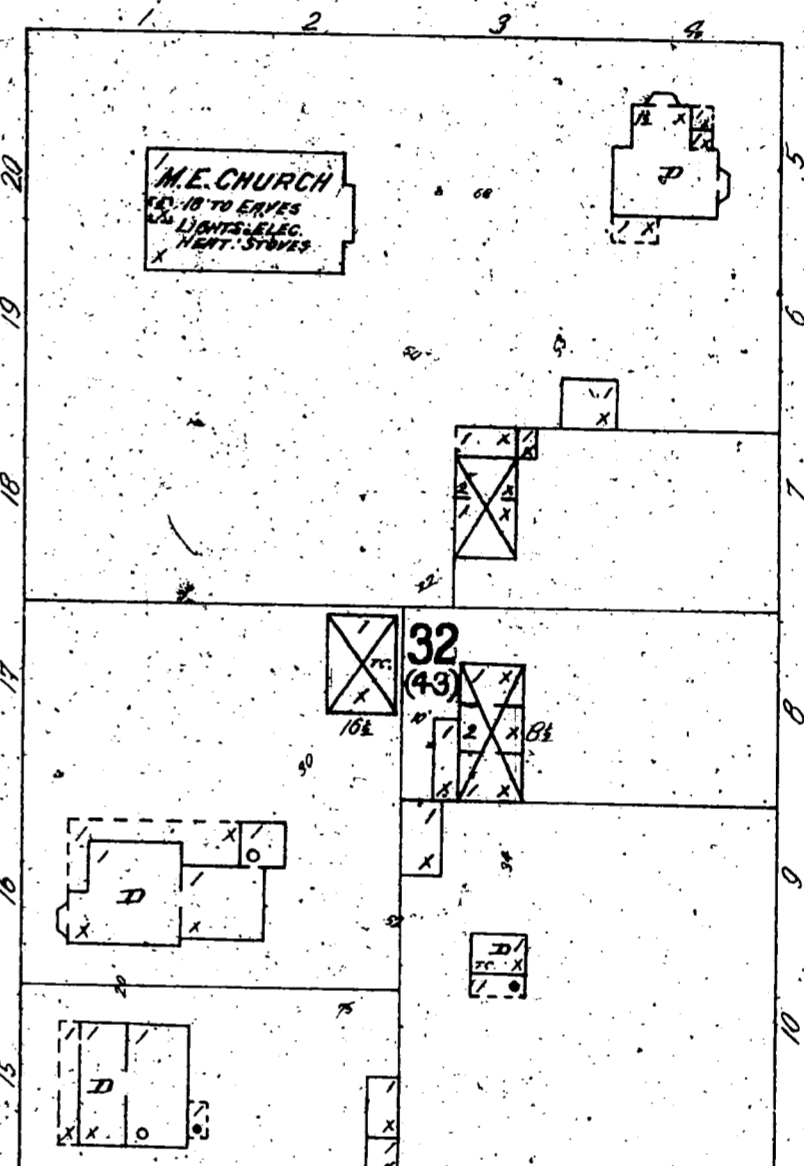
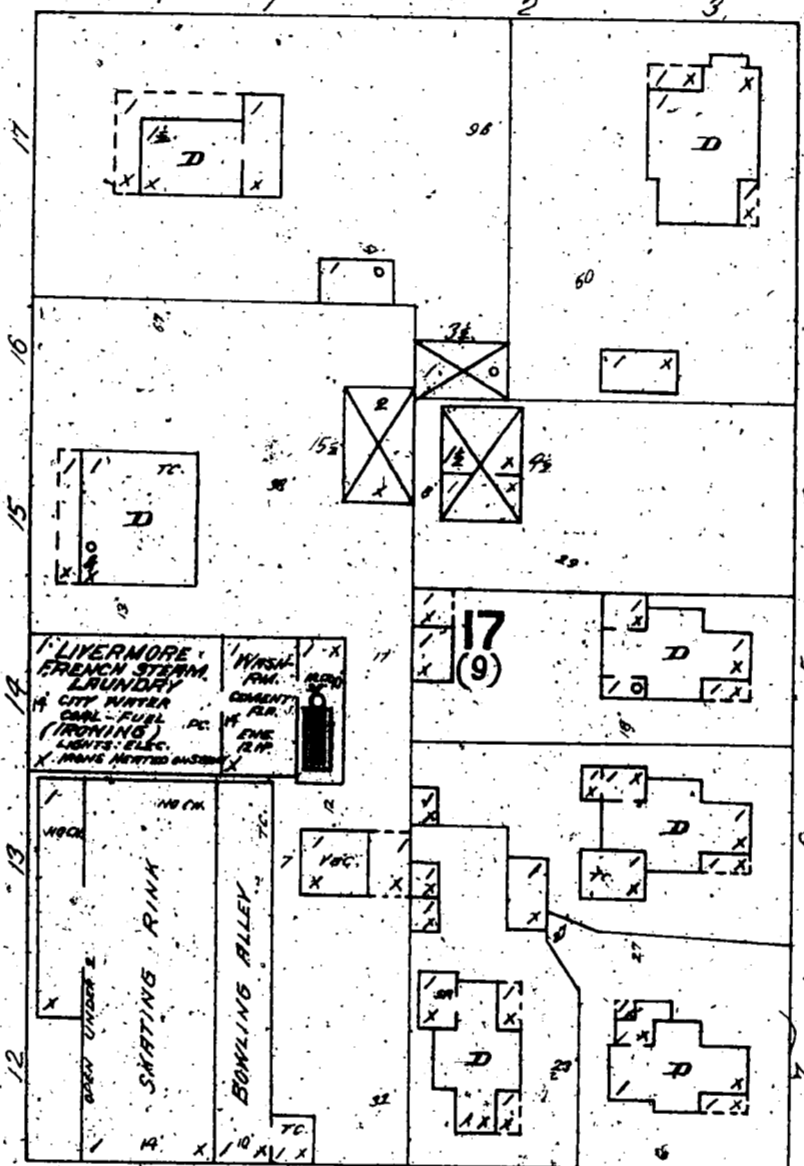
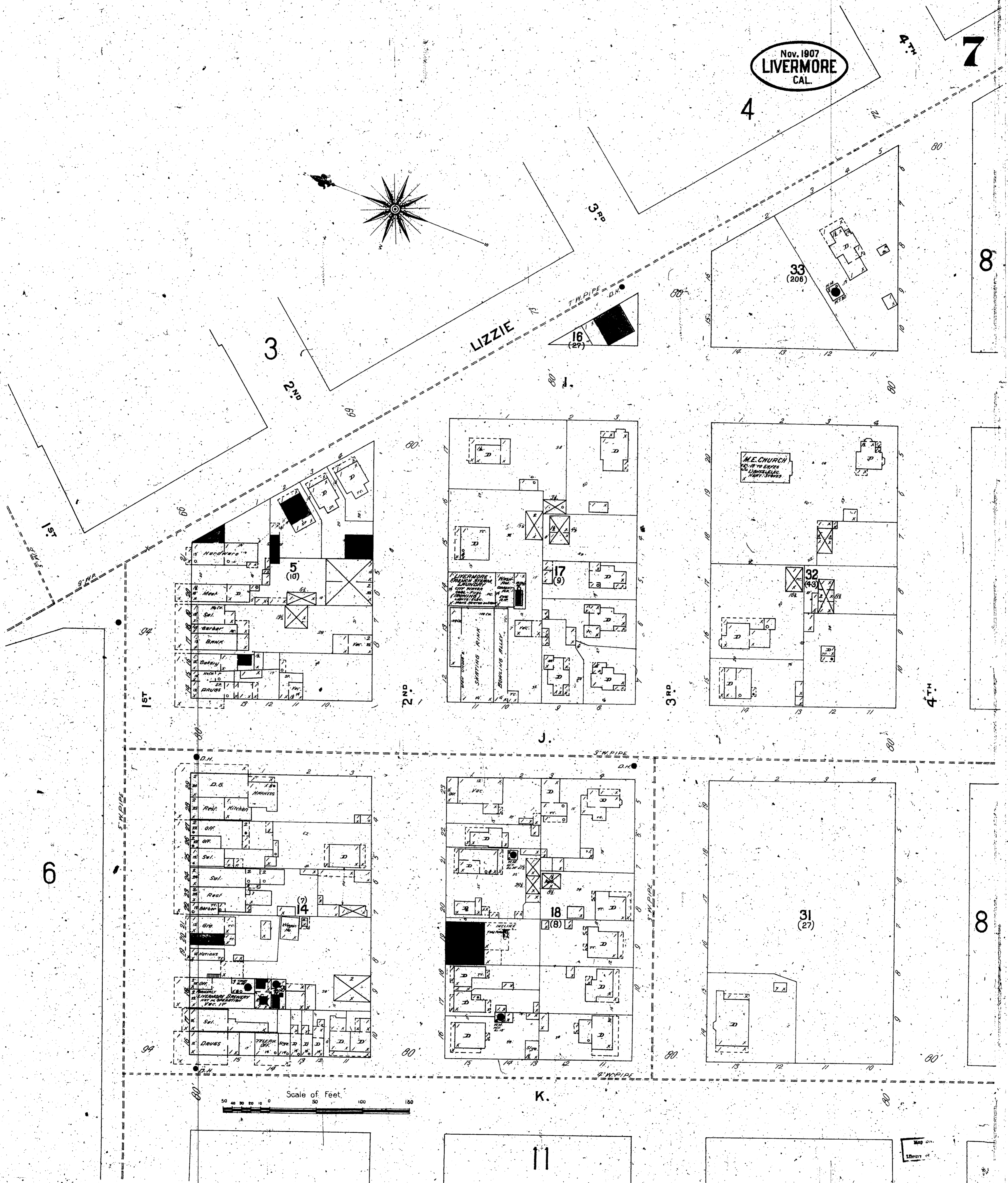
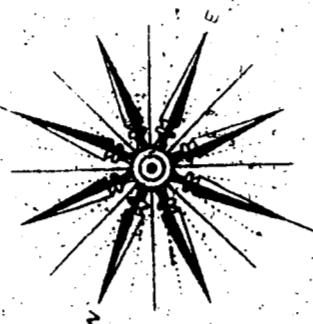


9



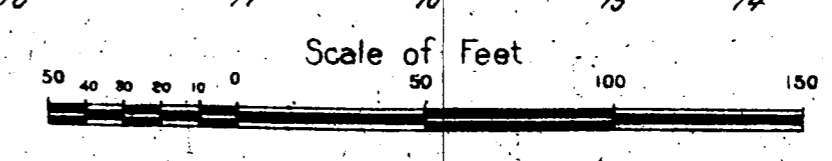
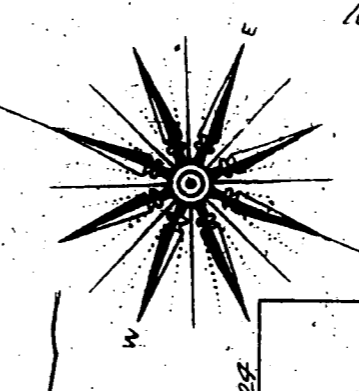
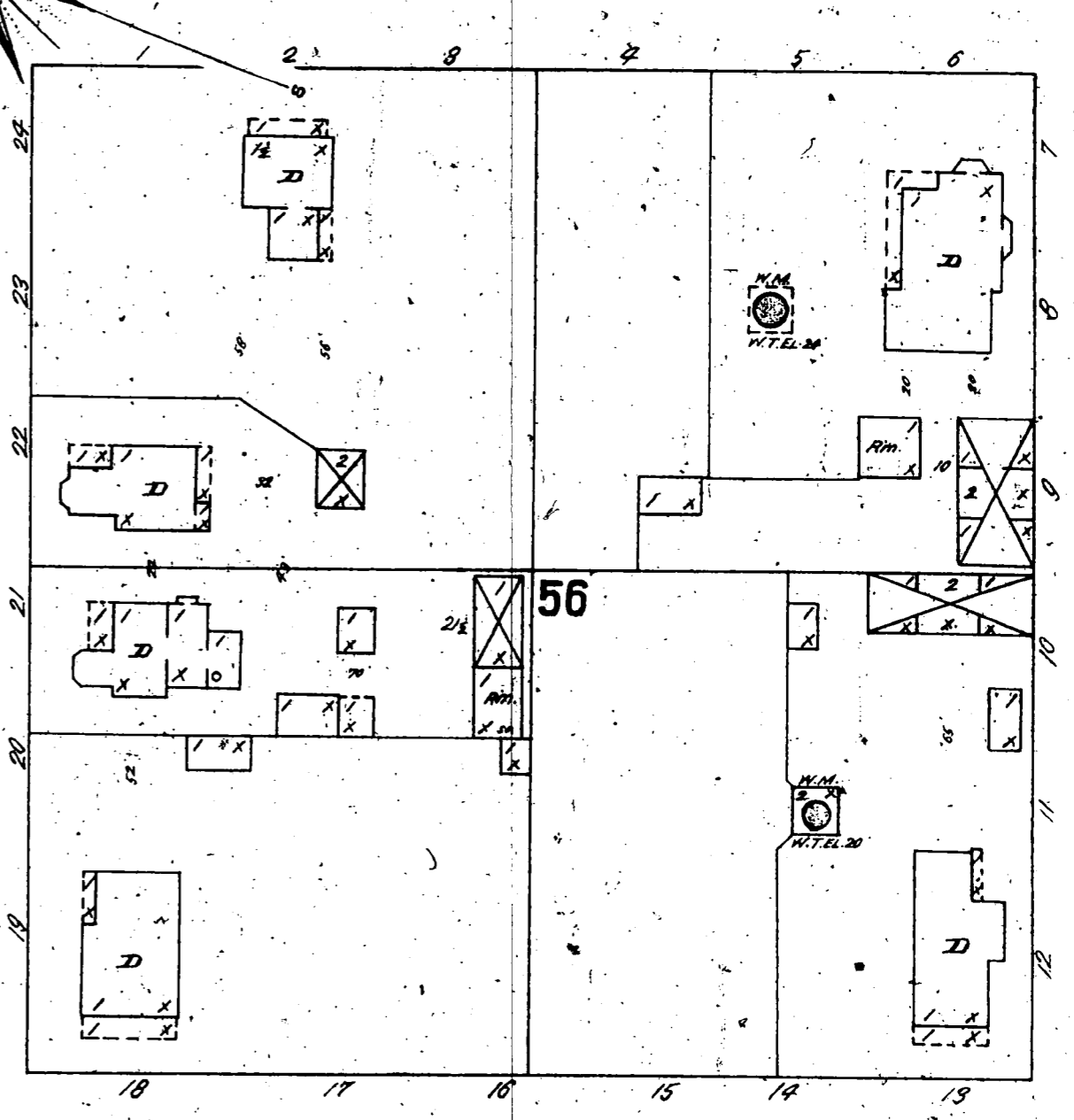
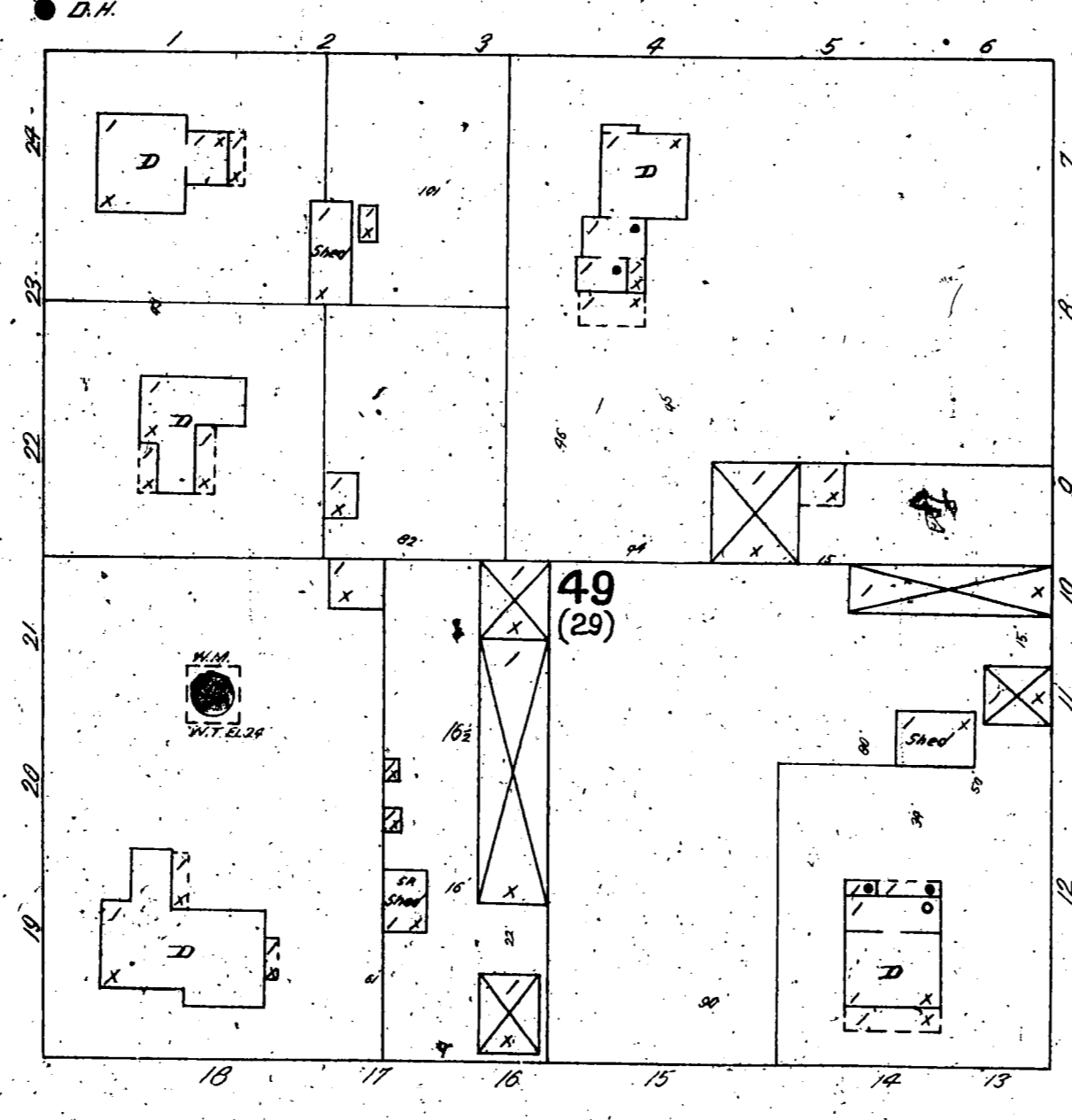
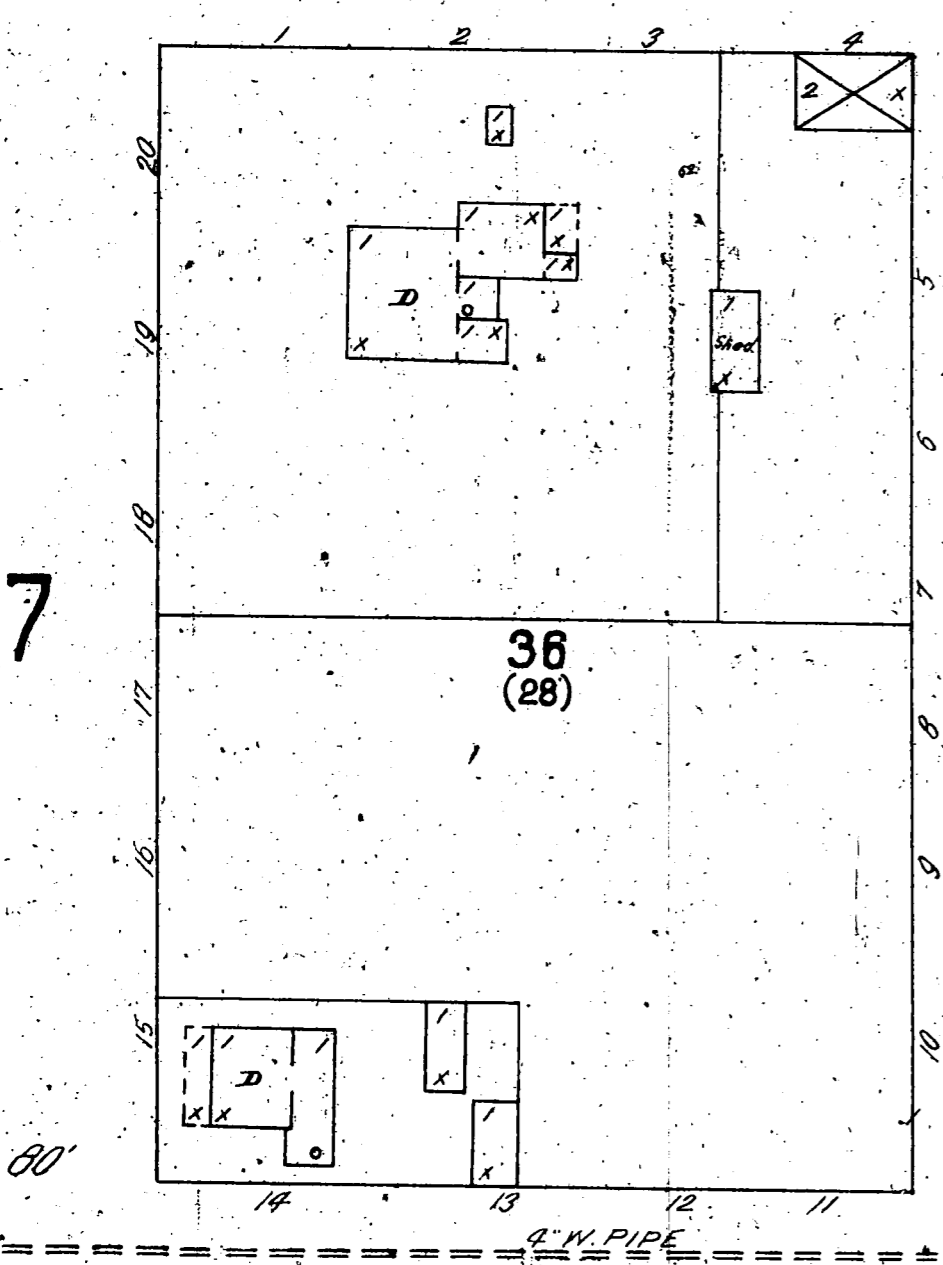
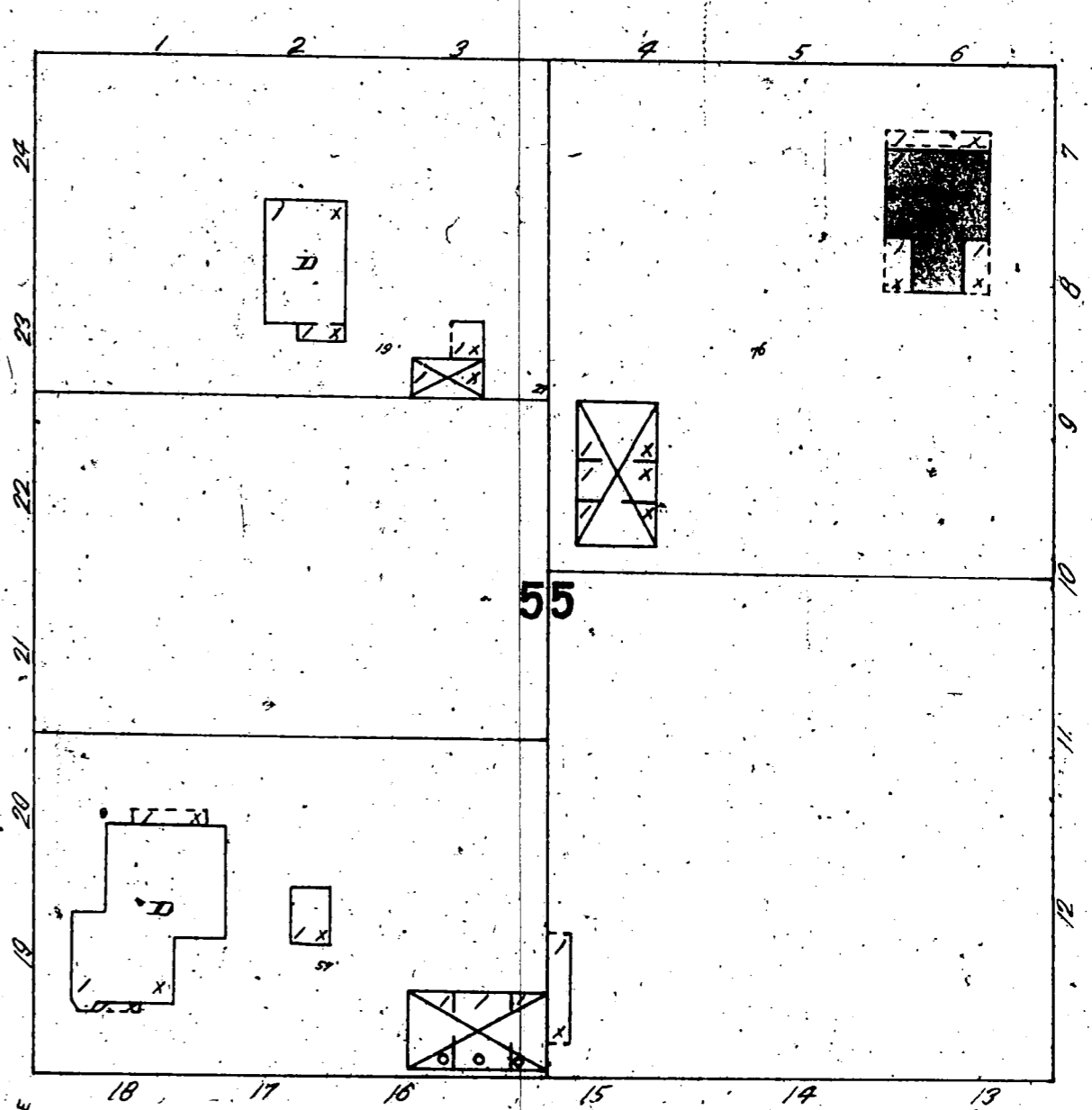
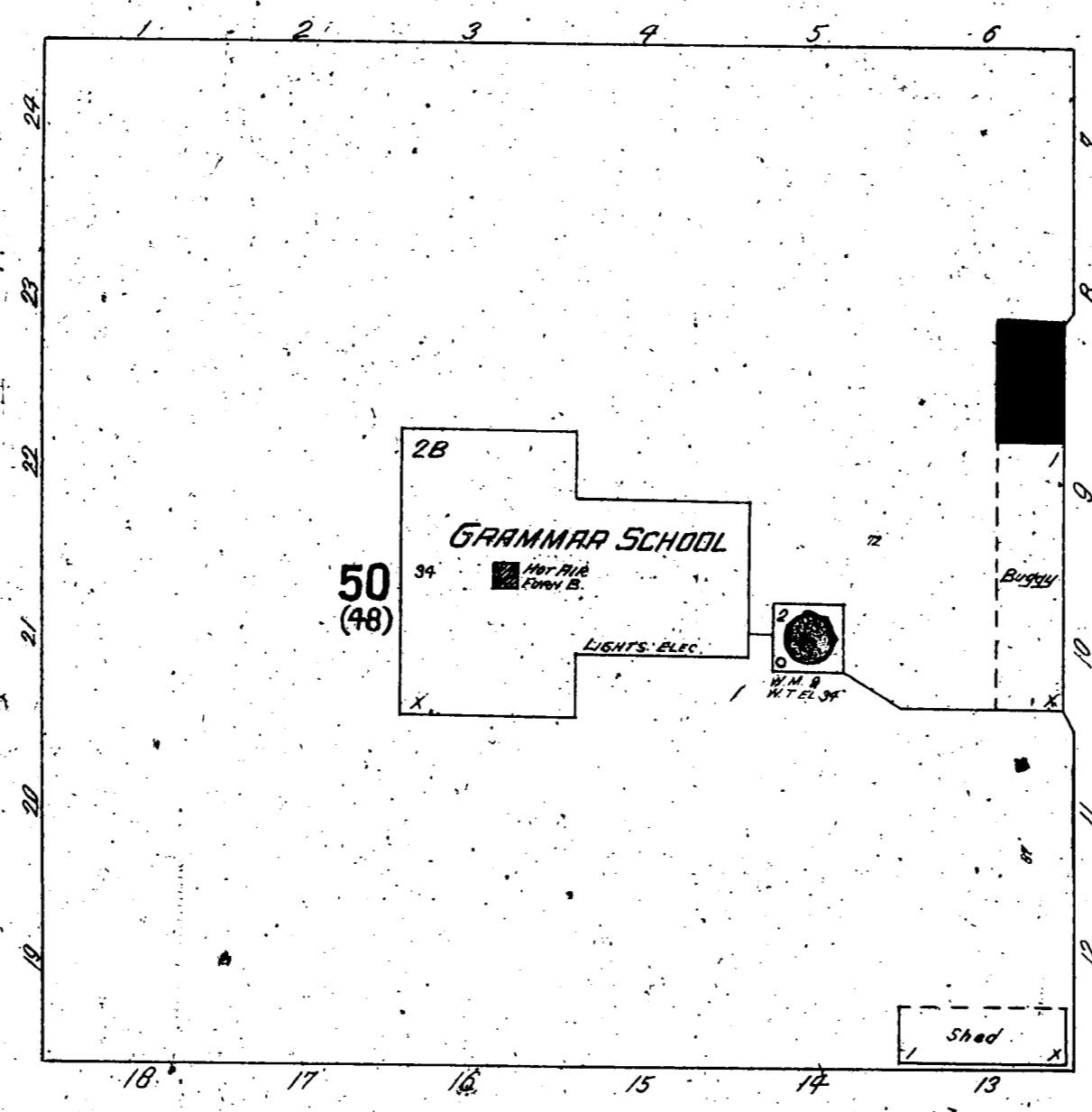
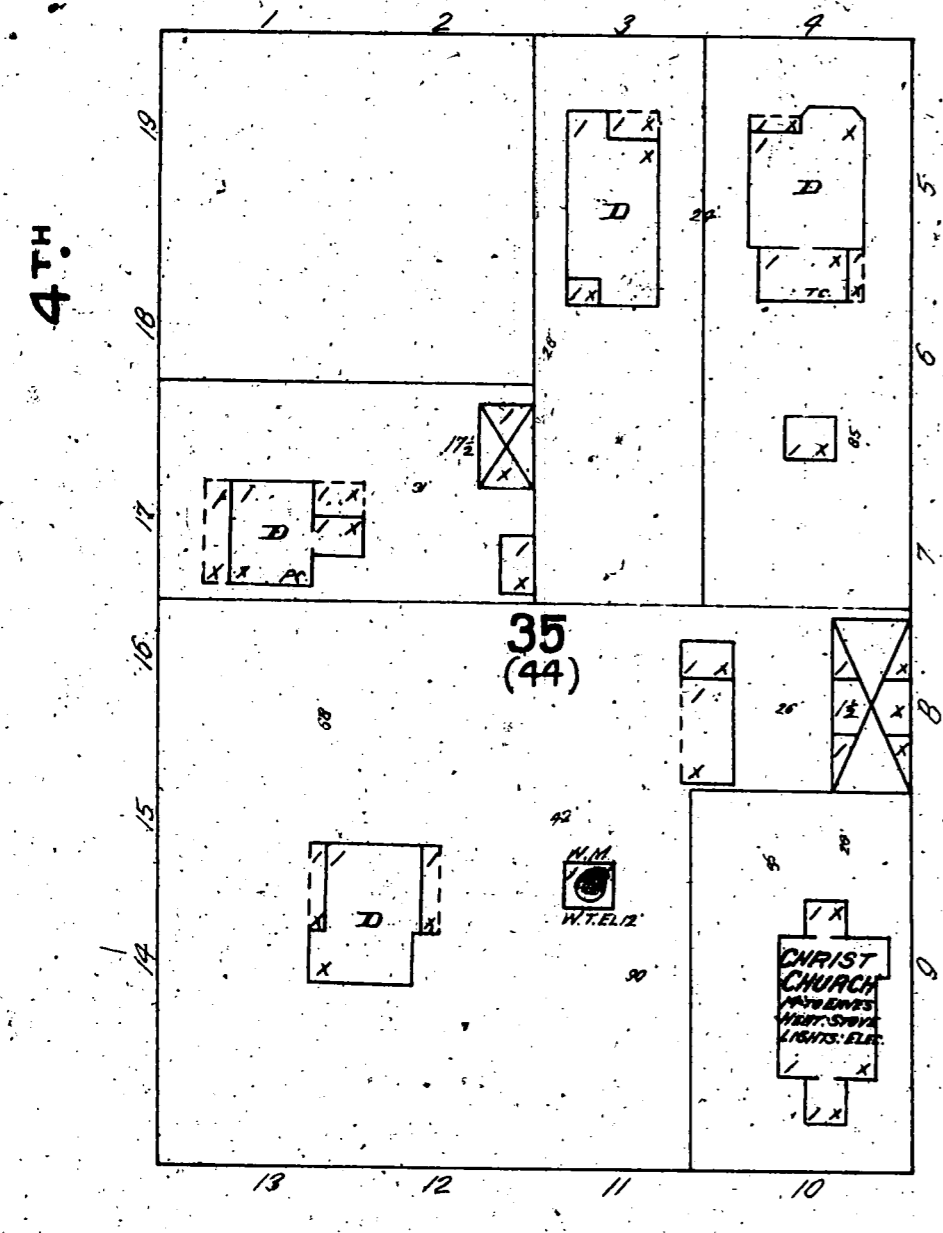
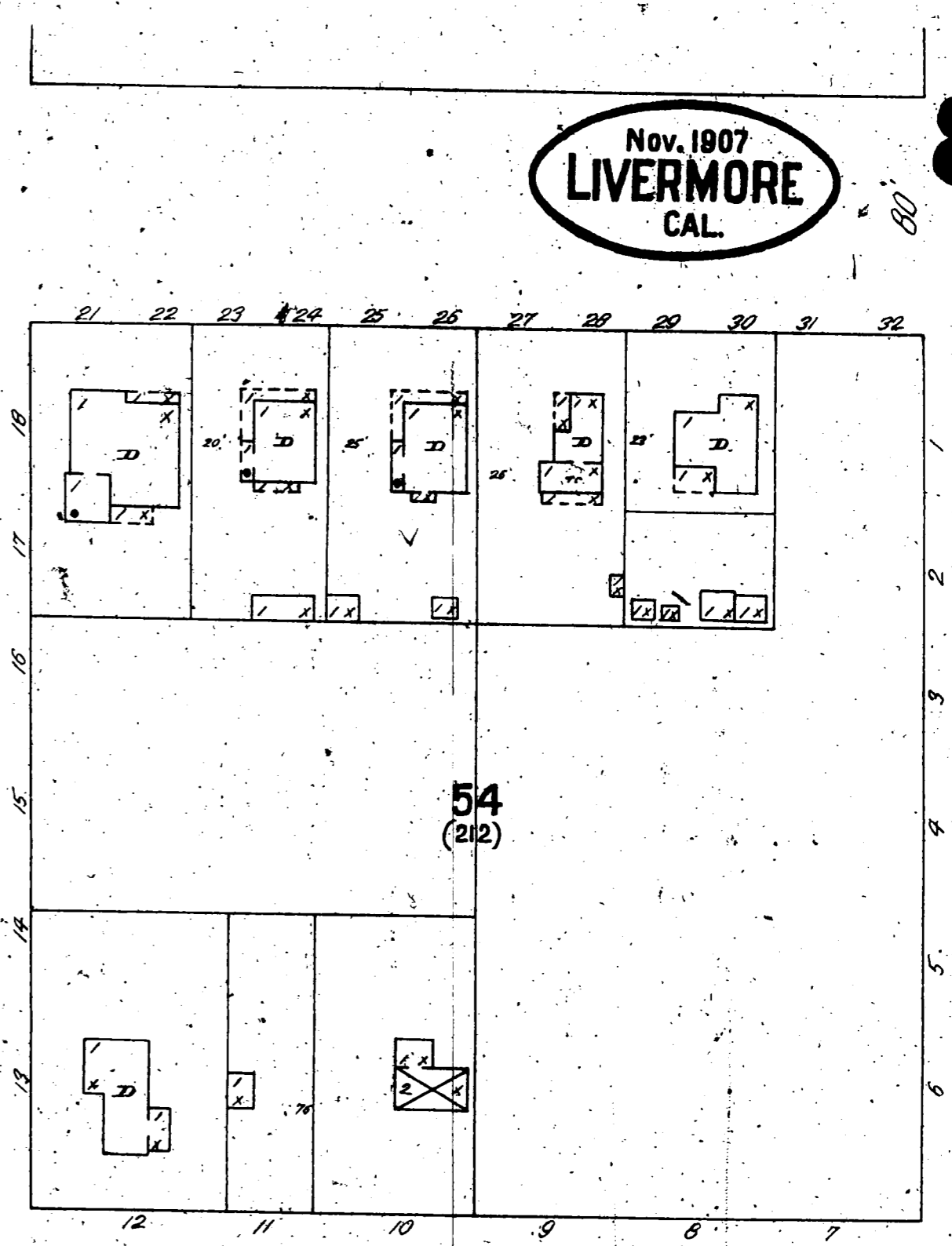
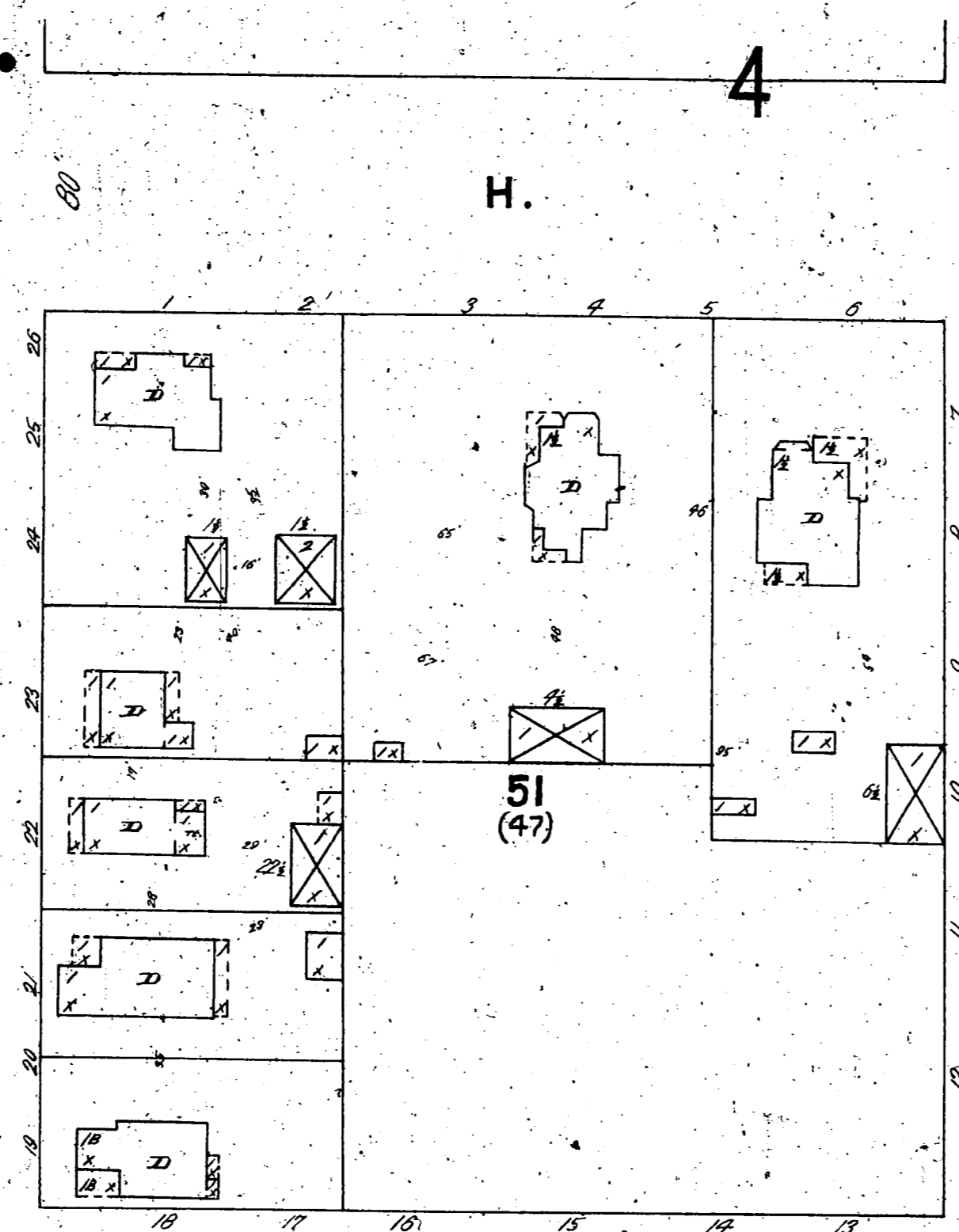
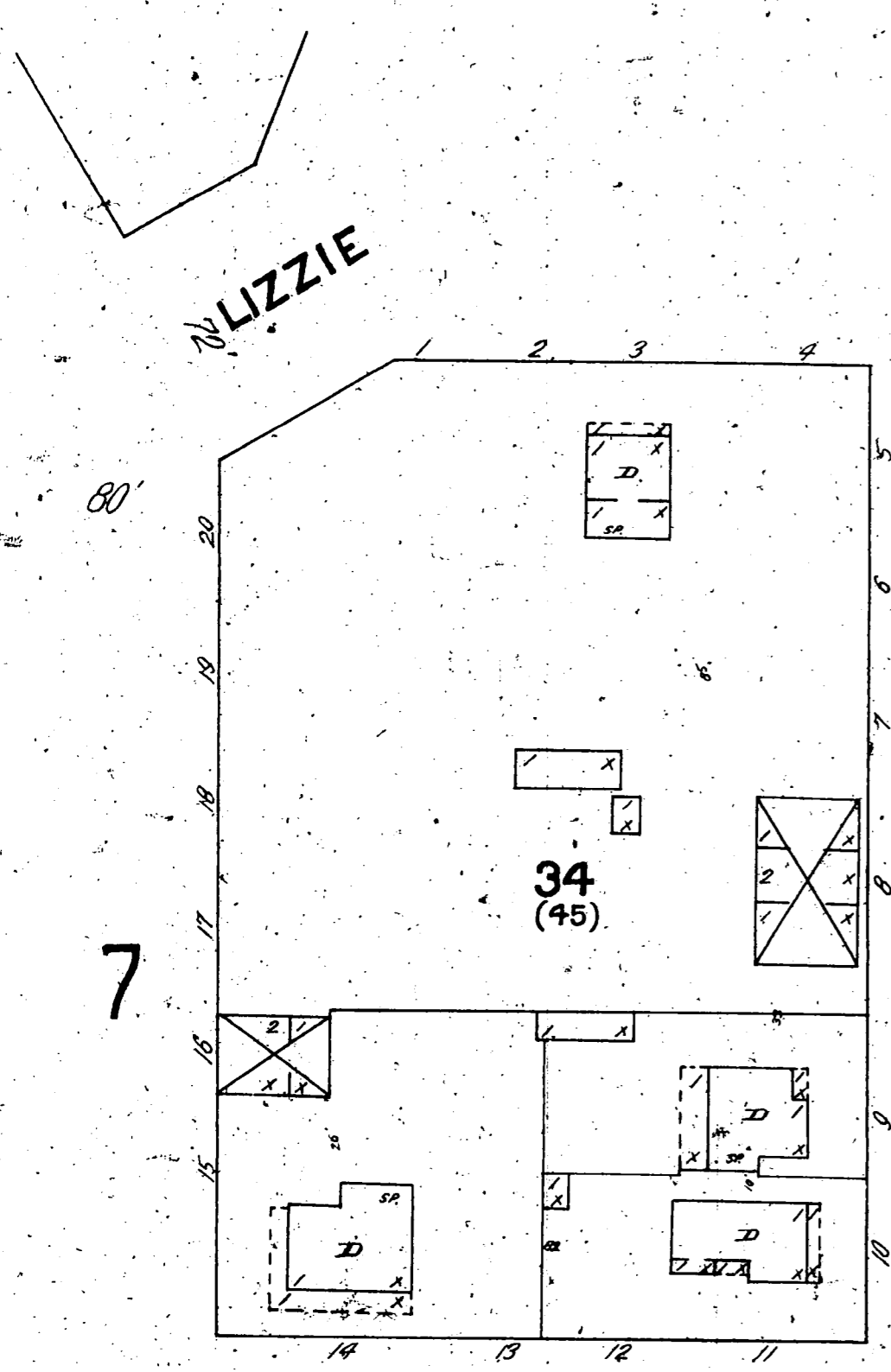
Scale of Feet

Nov. 1907
LIVERMORE
CAL.



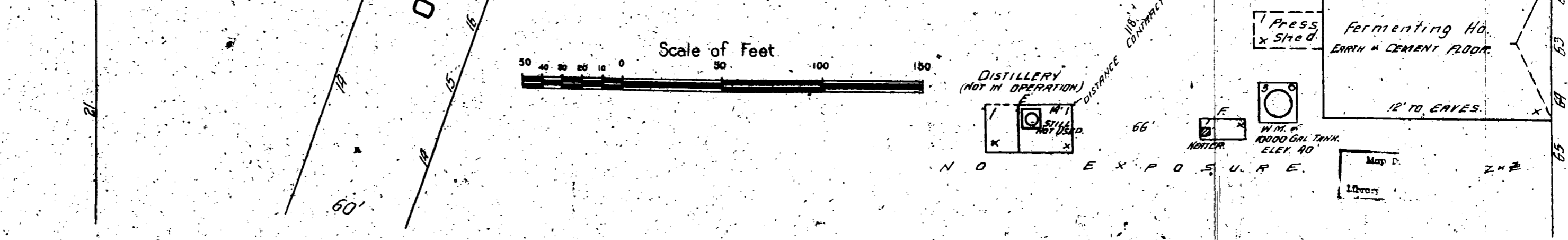

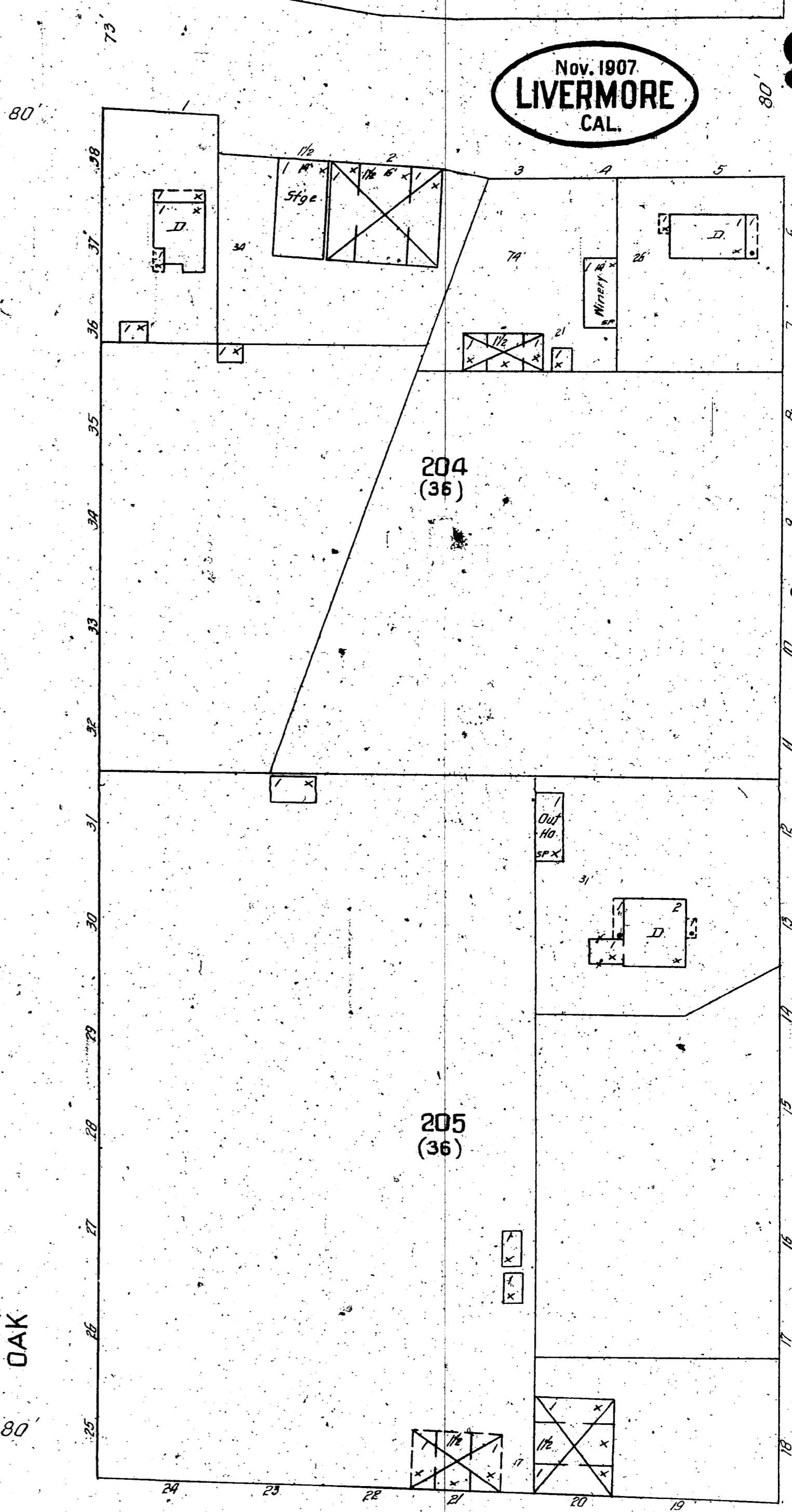
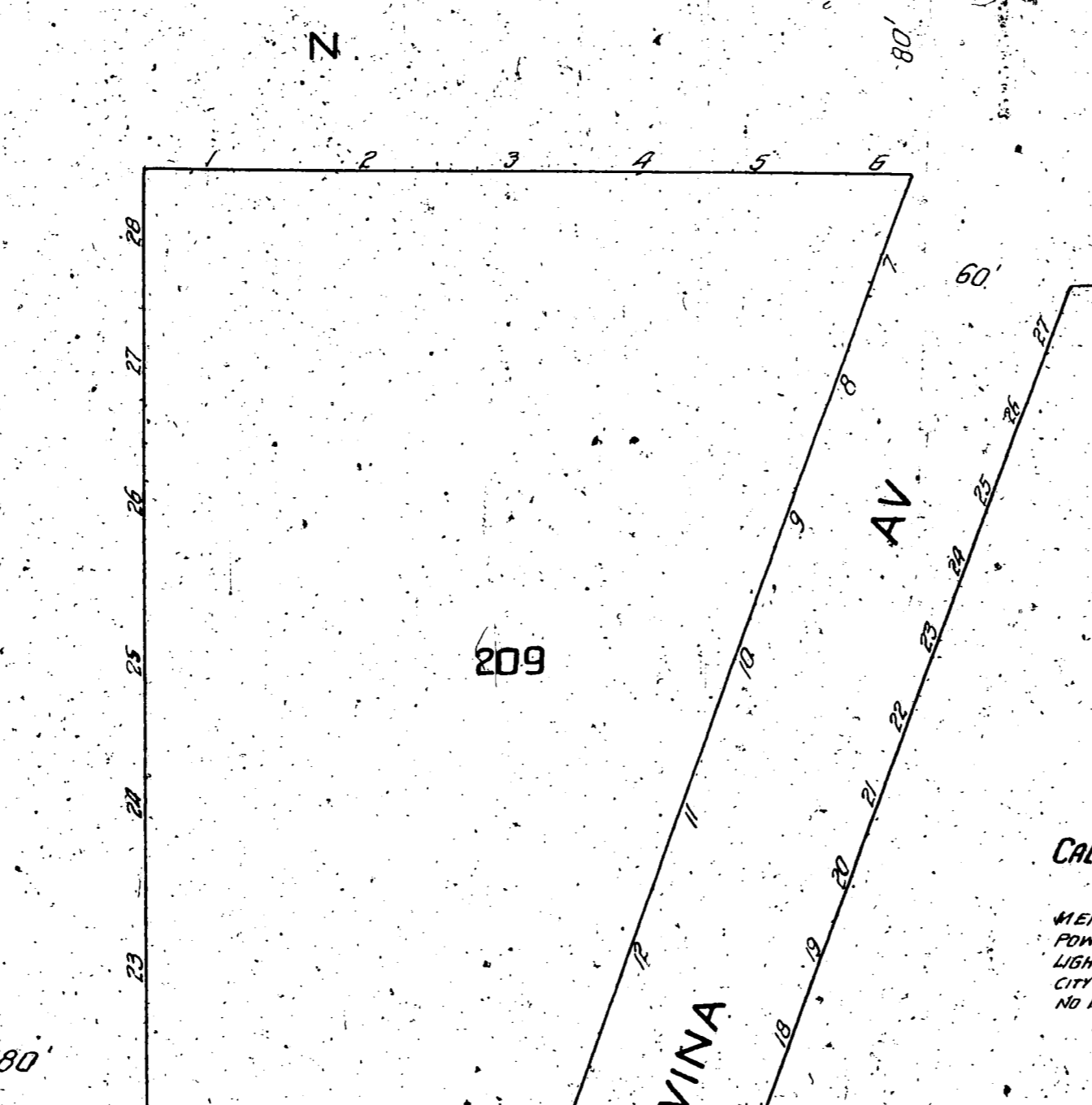
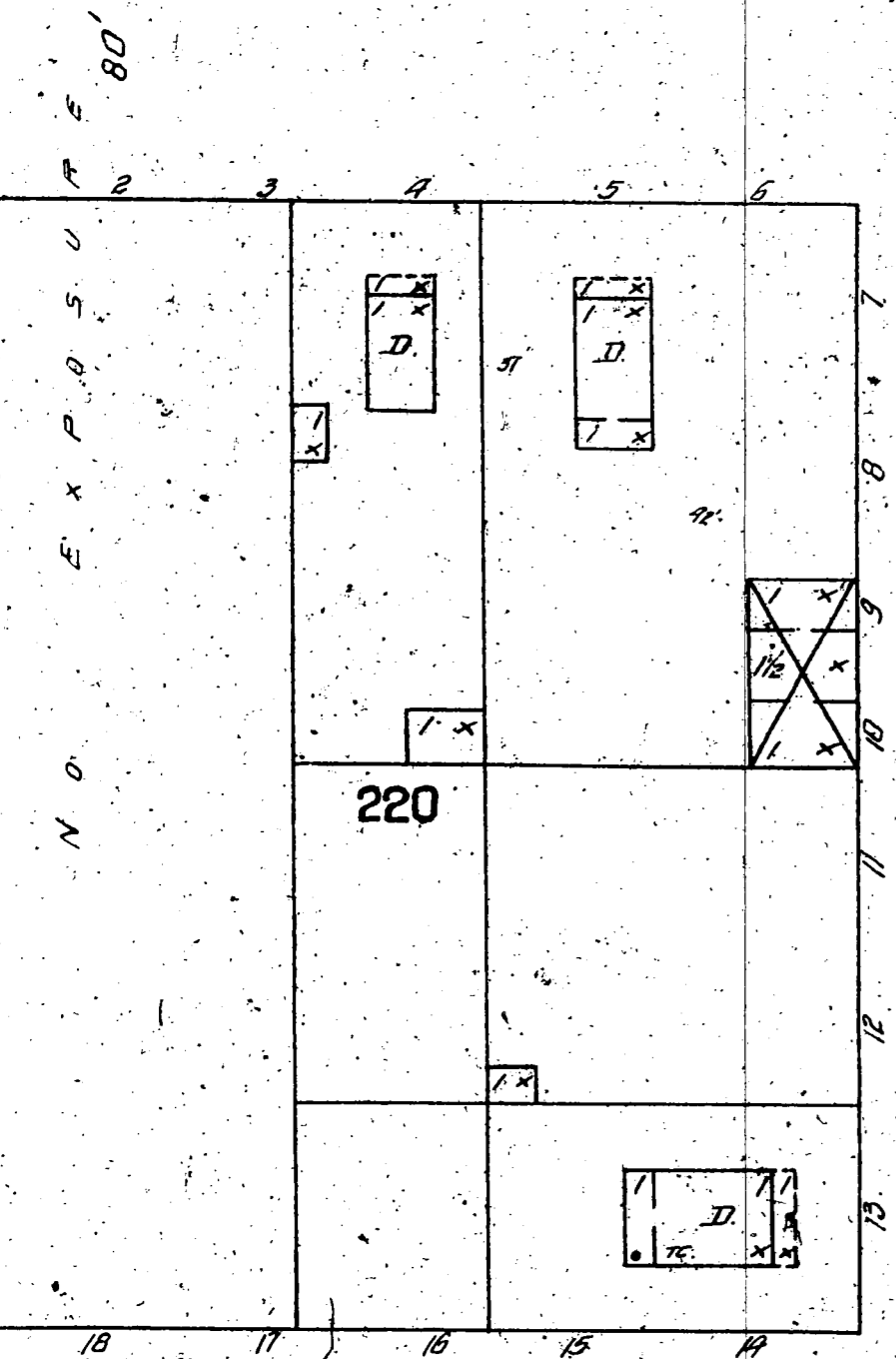
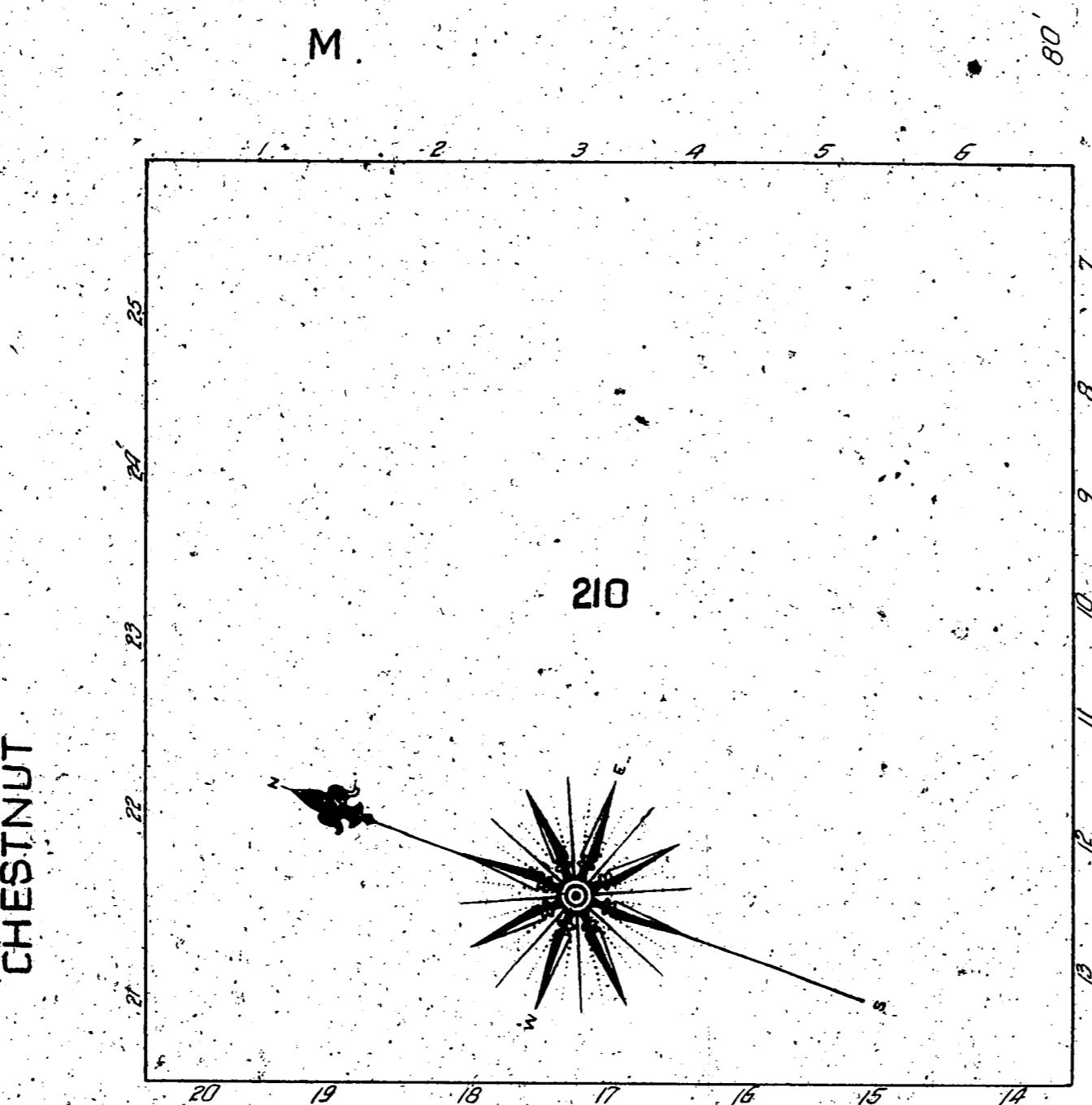
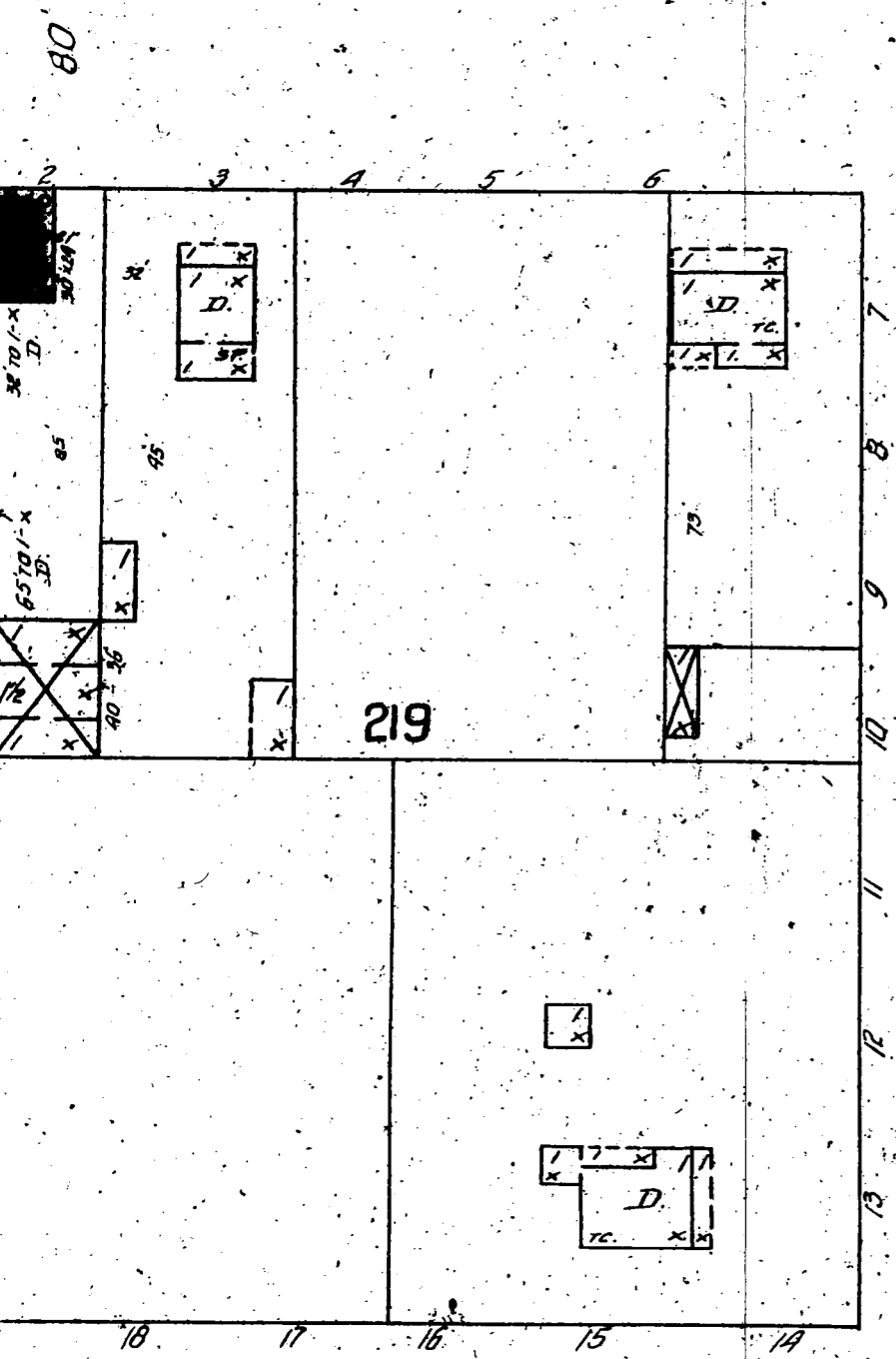
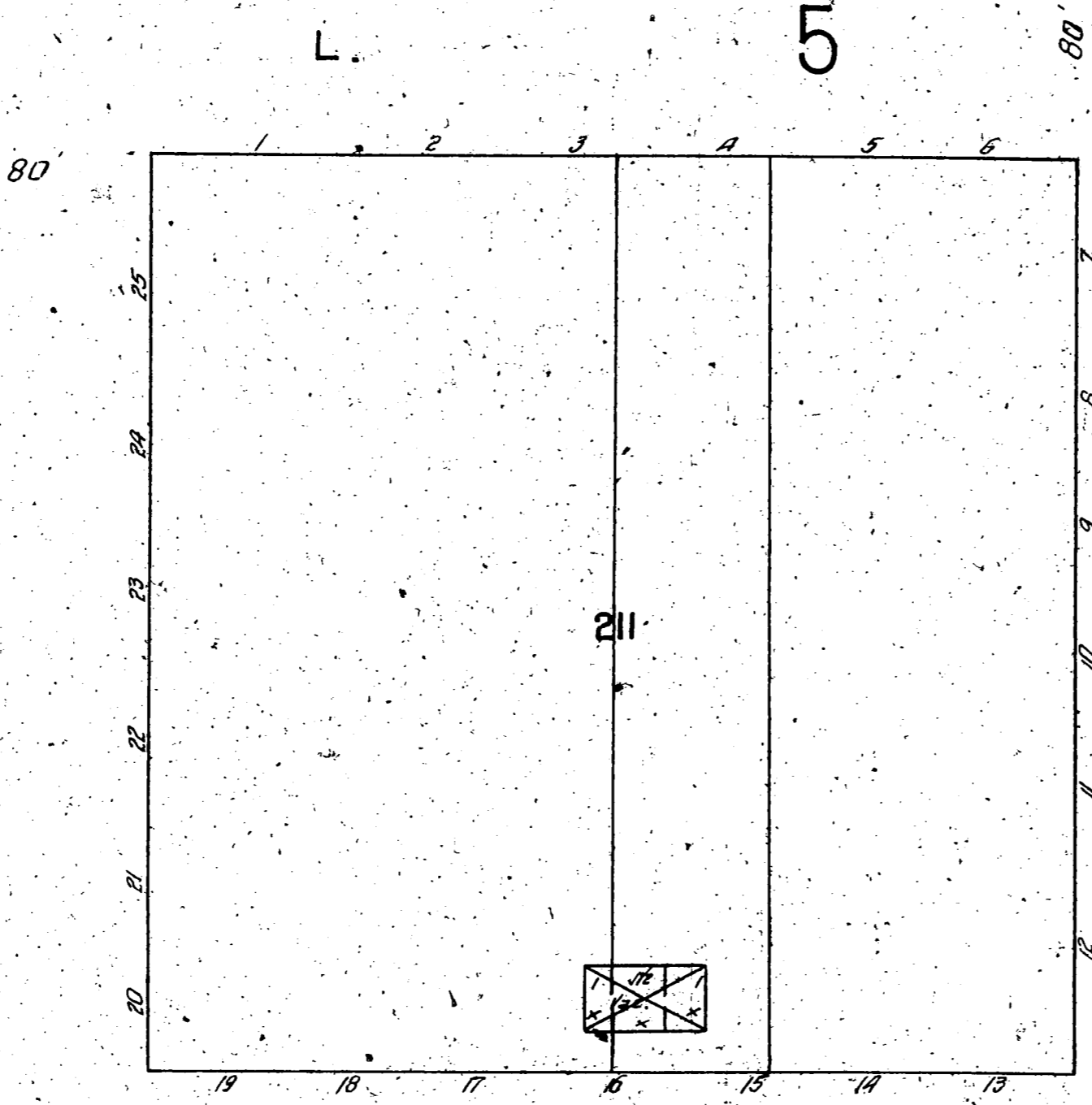
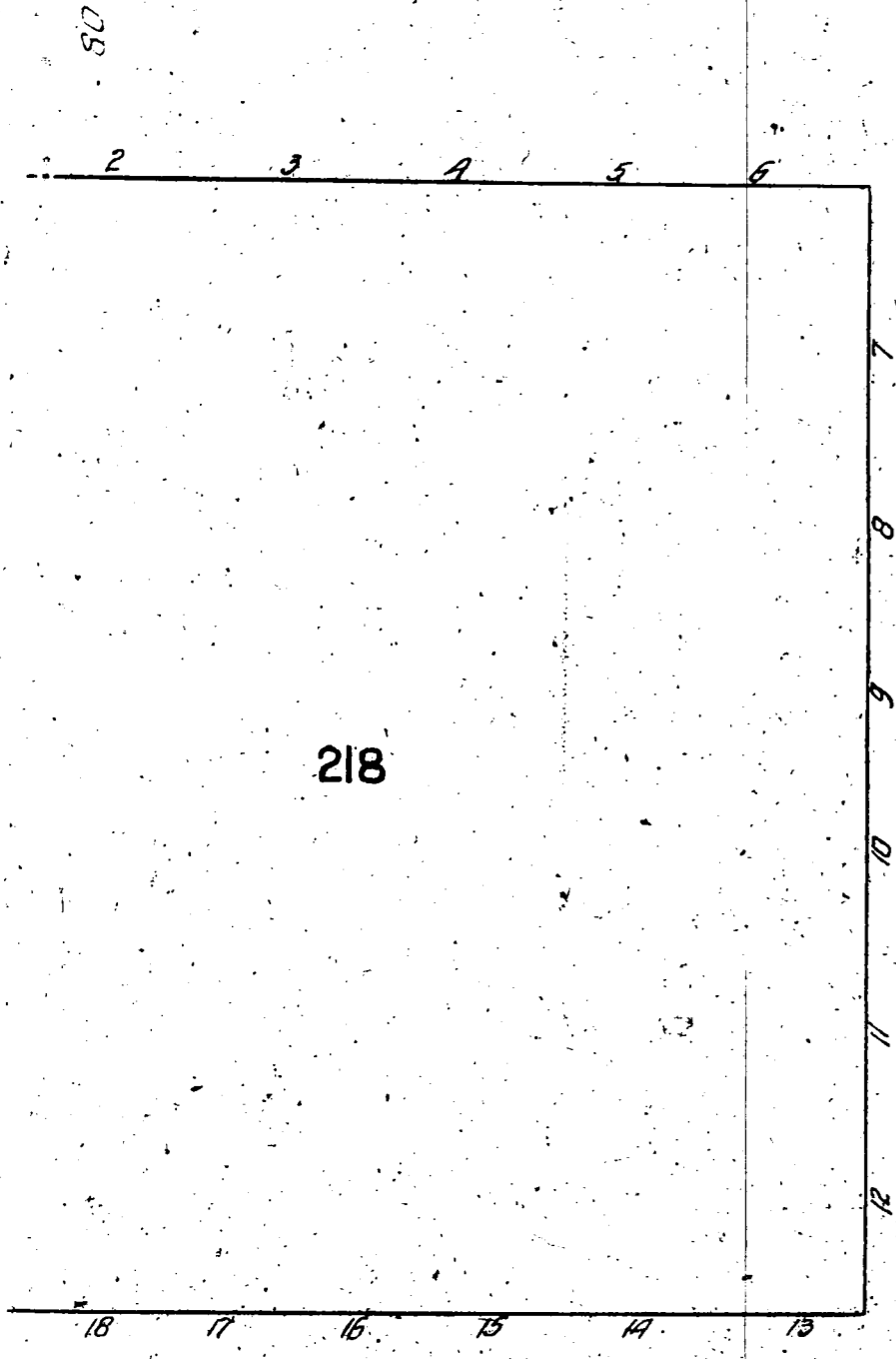
Nov. 1907
LIVERMORE
CAL.

8



K.

12



Nov. 1907
LIVERMORE
CAL.

9

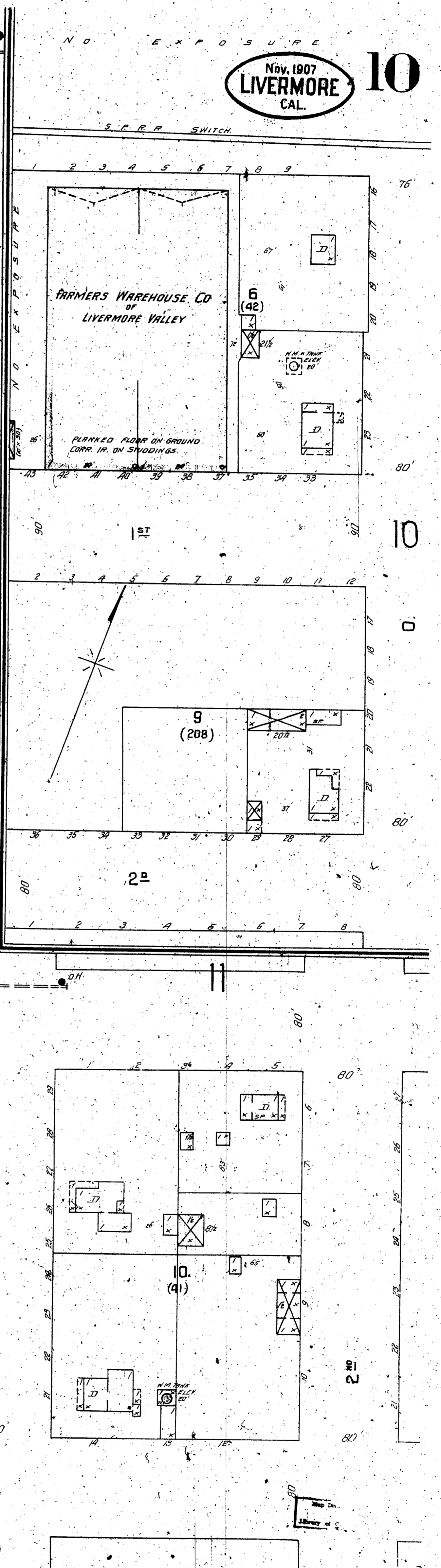
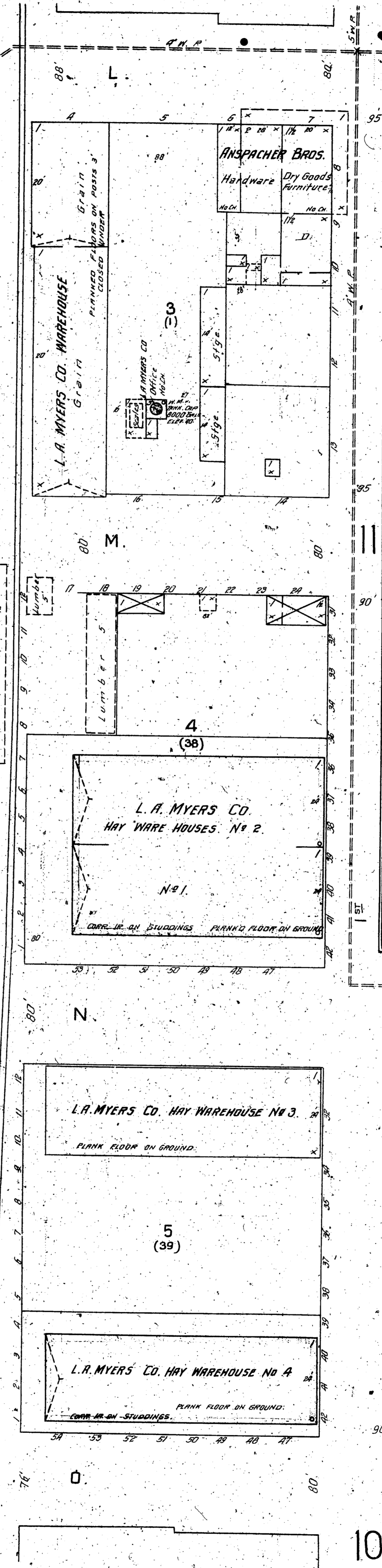
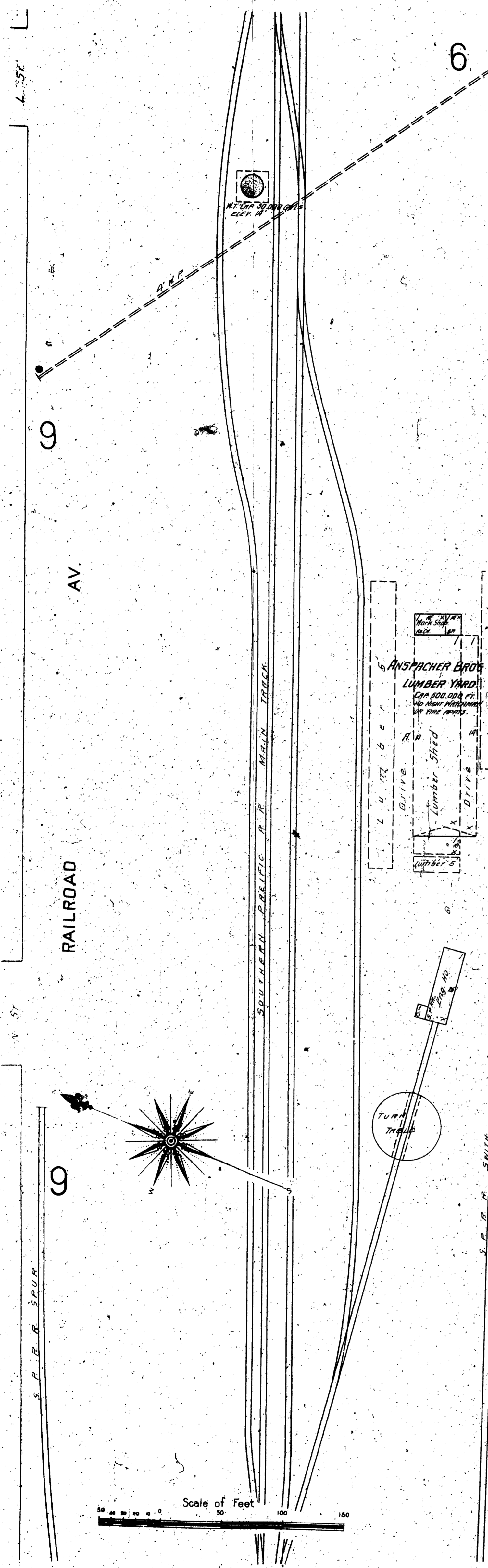
10

AV

RAILROAD

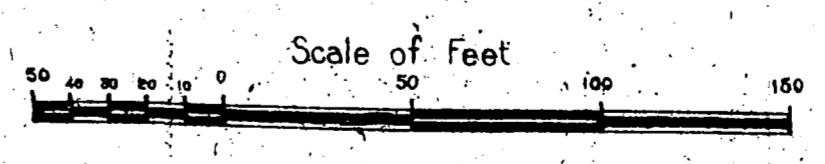
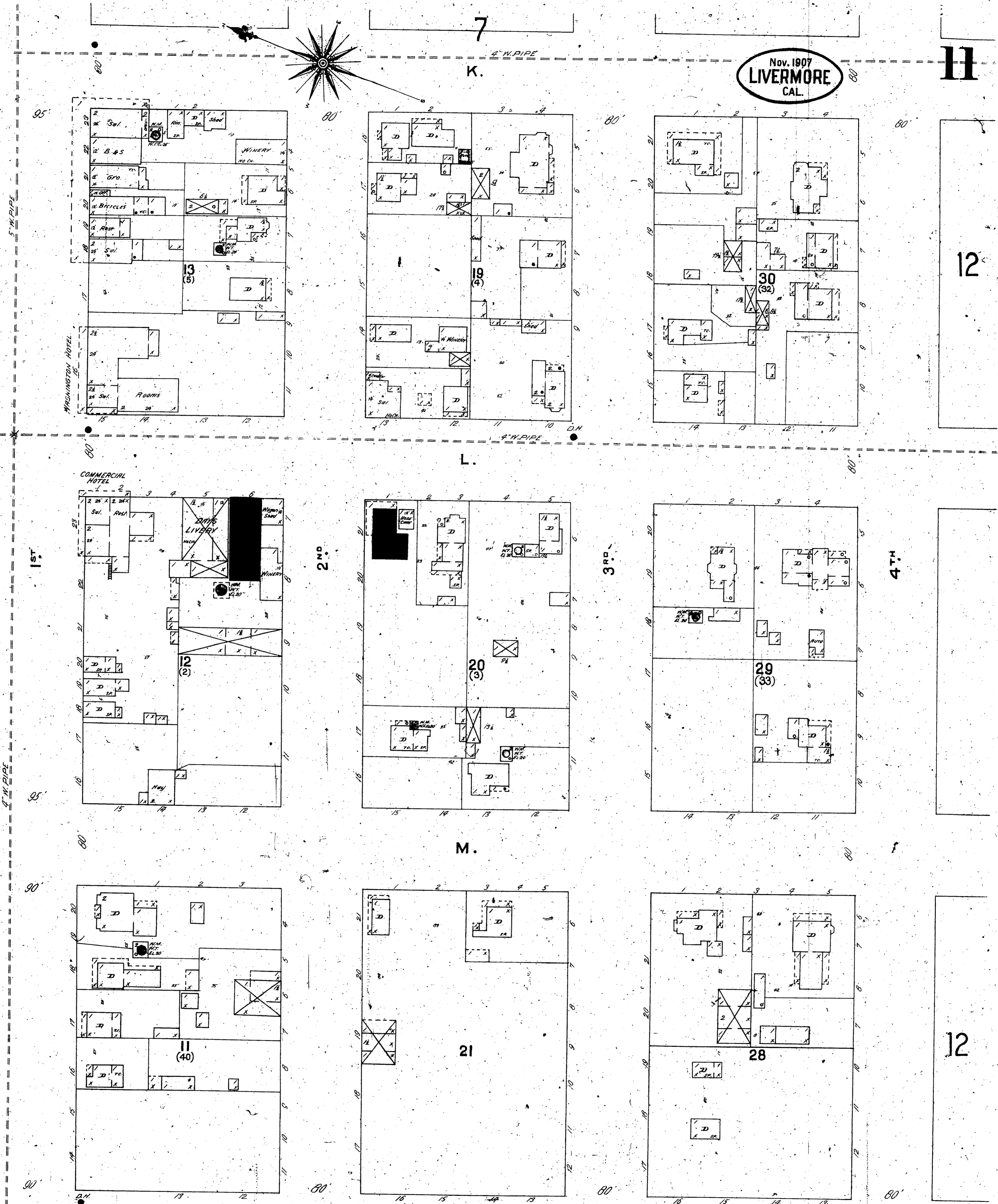
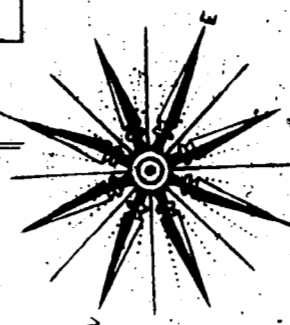
10

NOV. 1907
LIVERMORE
CAL. 10



Scale of Feet
0 50 100 150

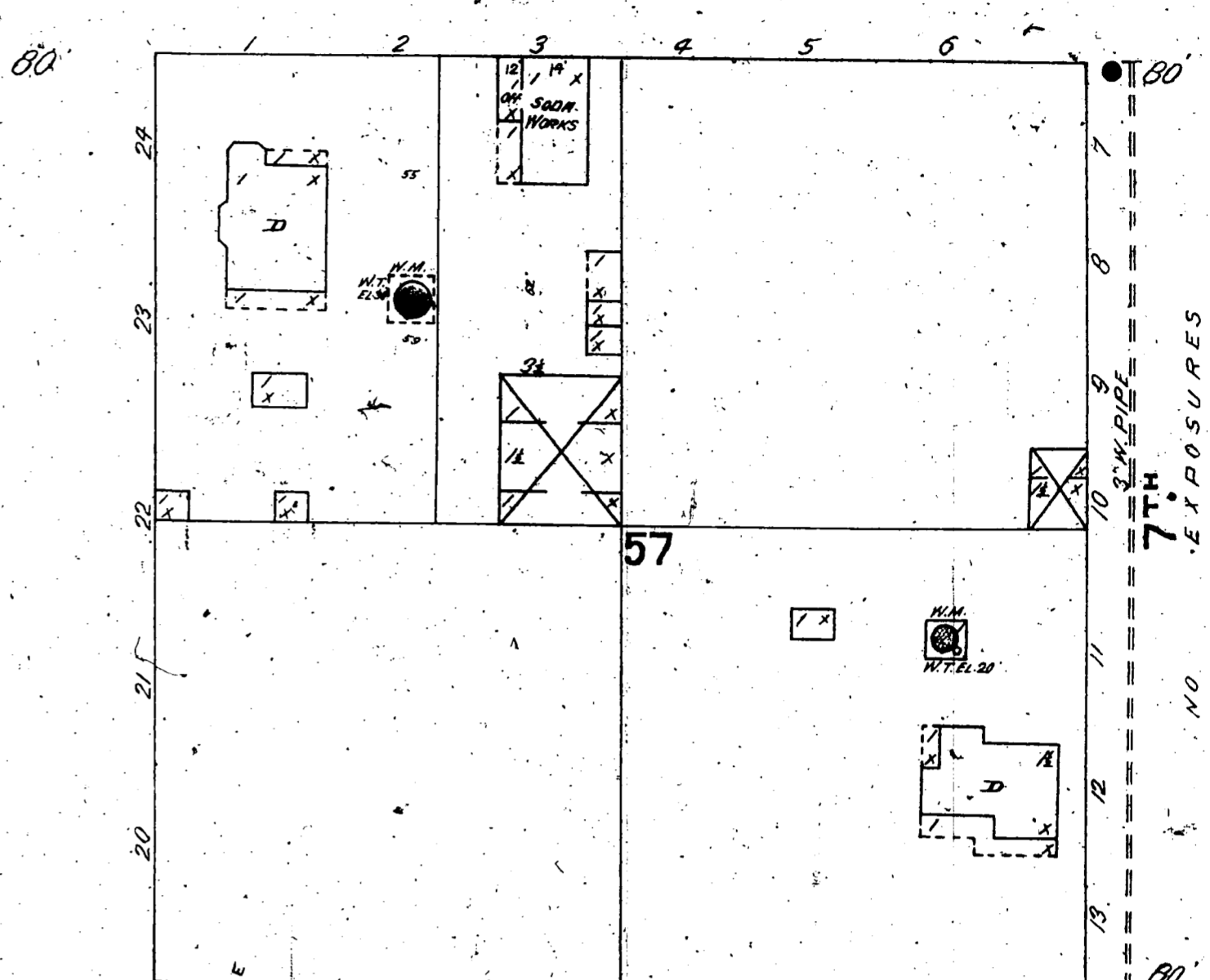
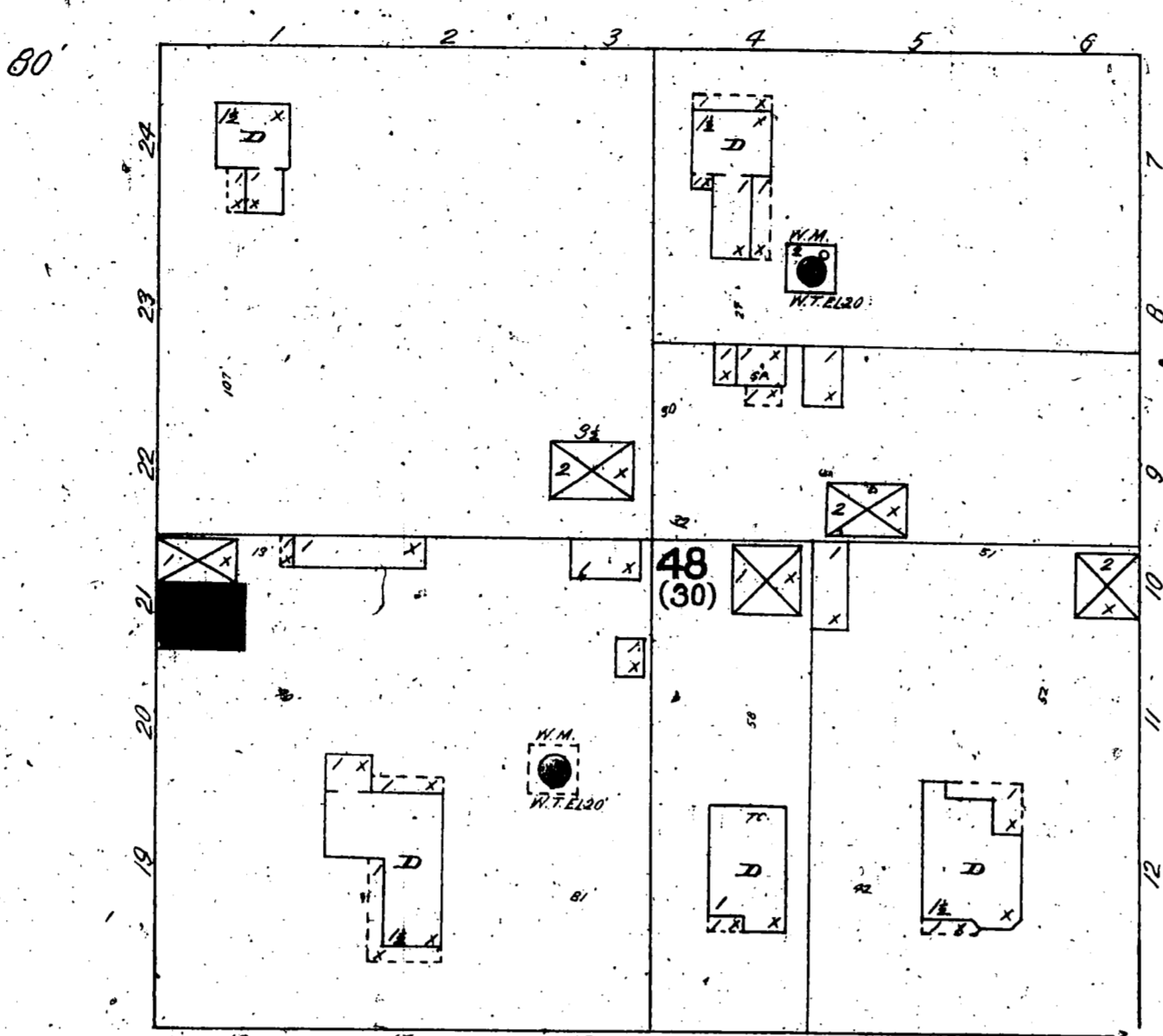
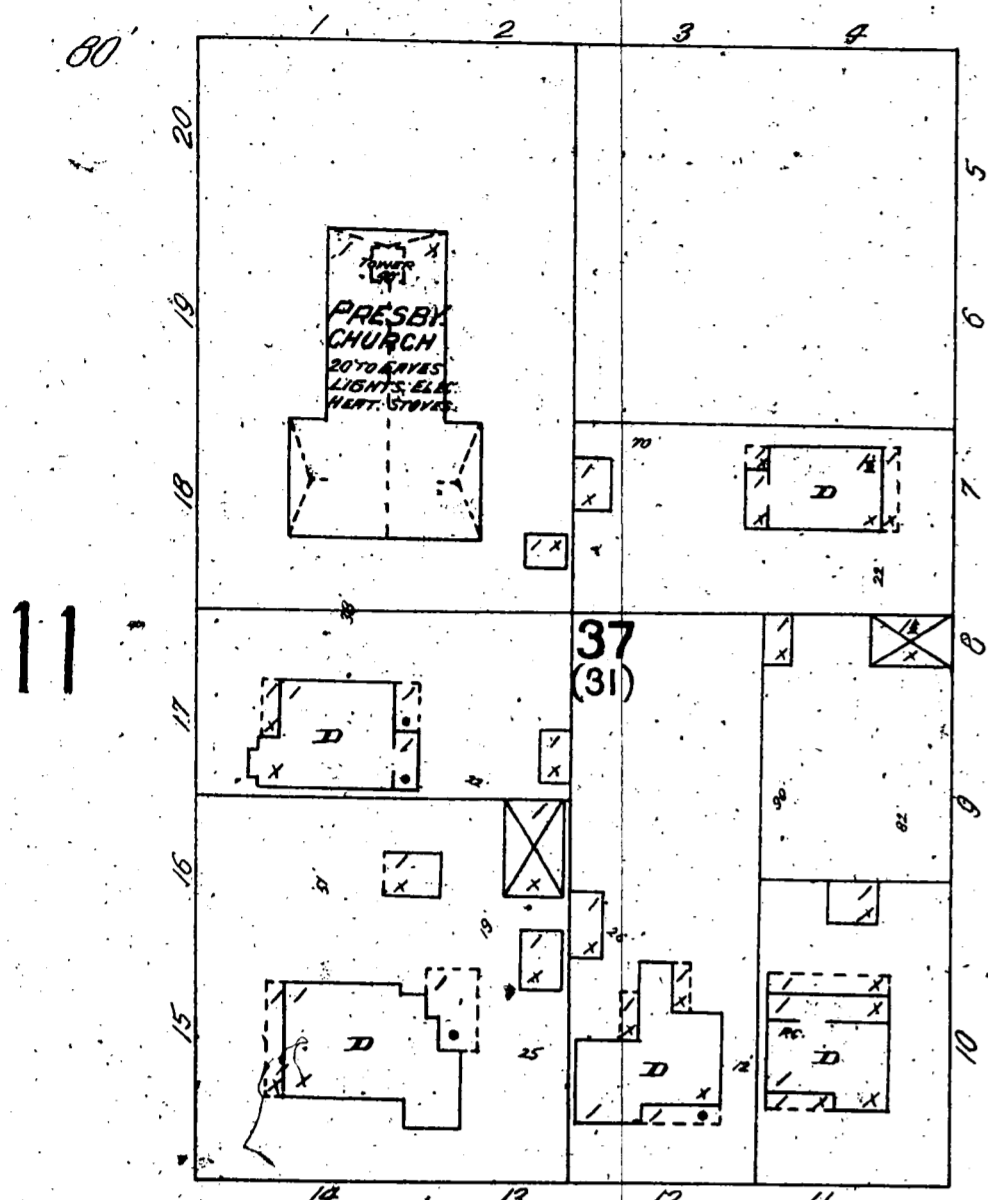
Nov. 1907
LIVERMORE
CAL.



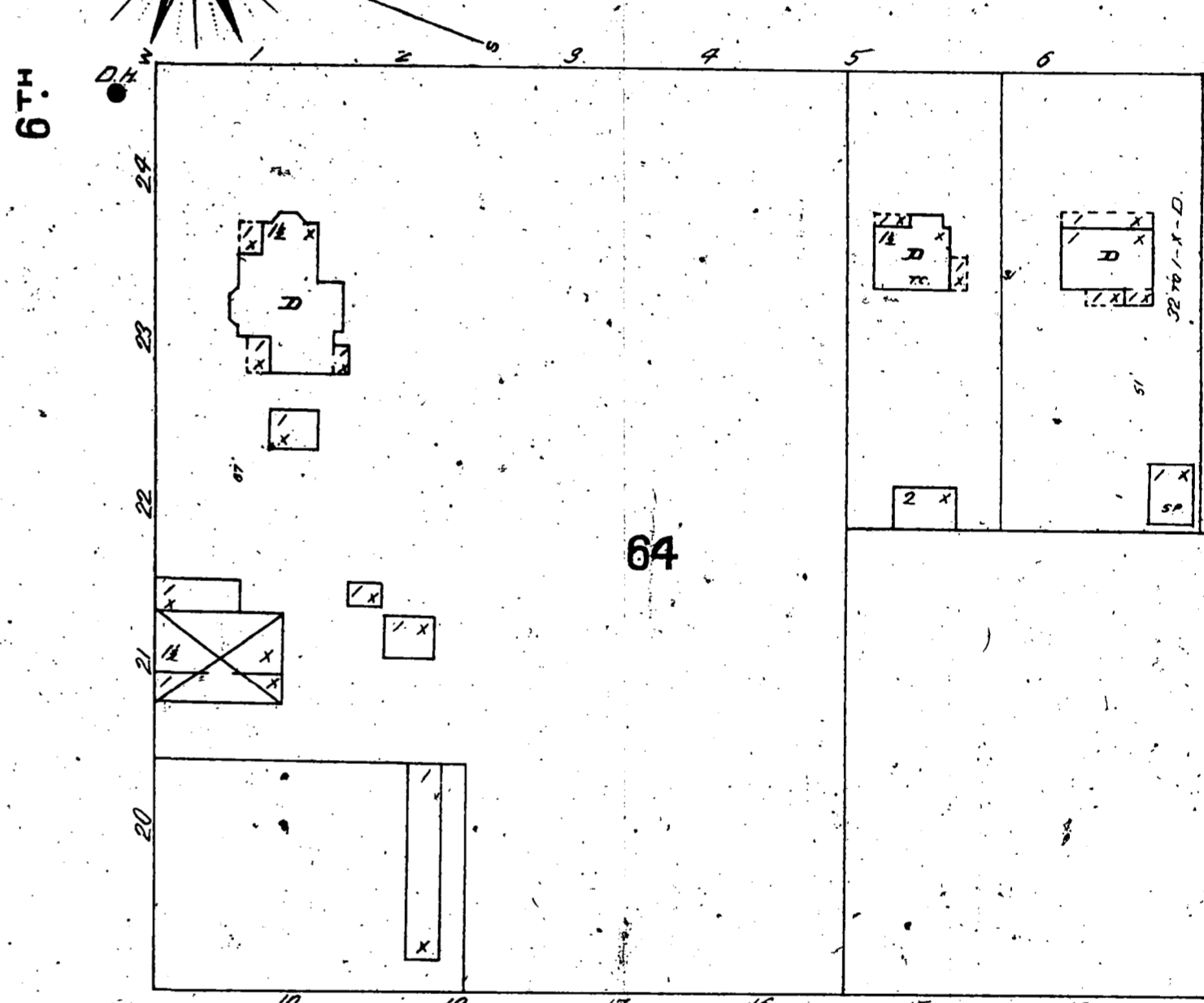
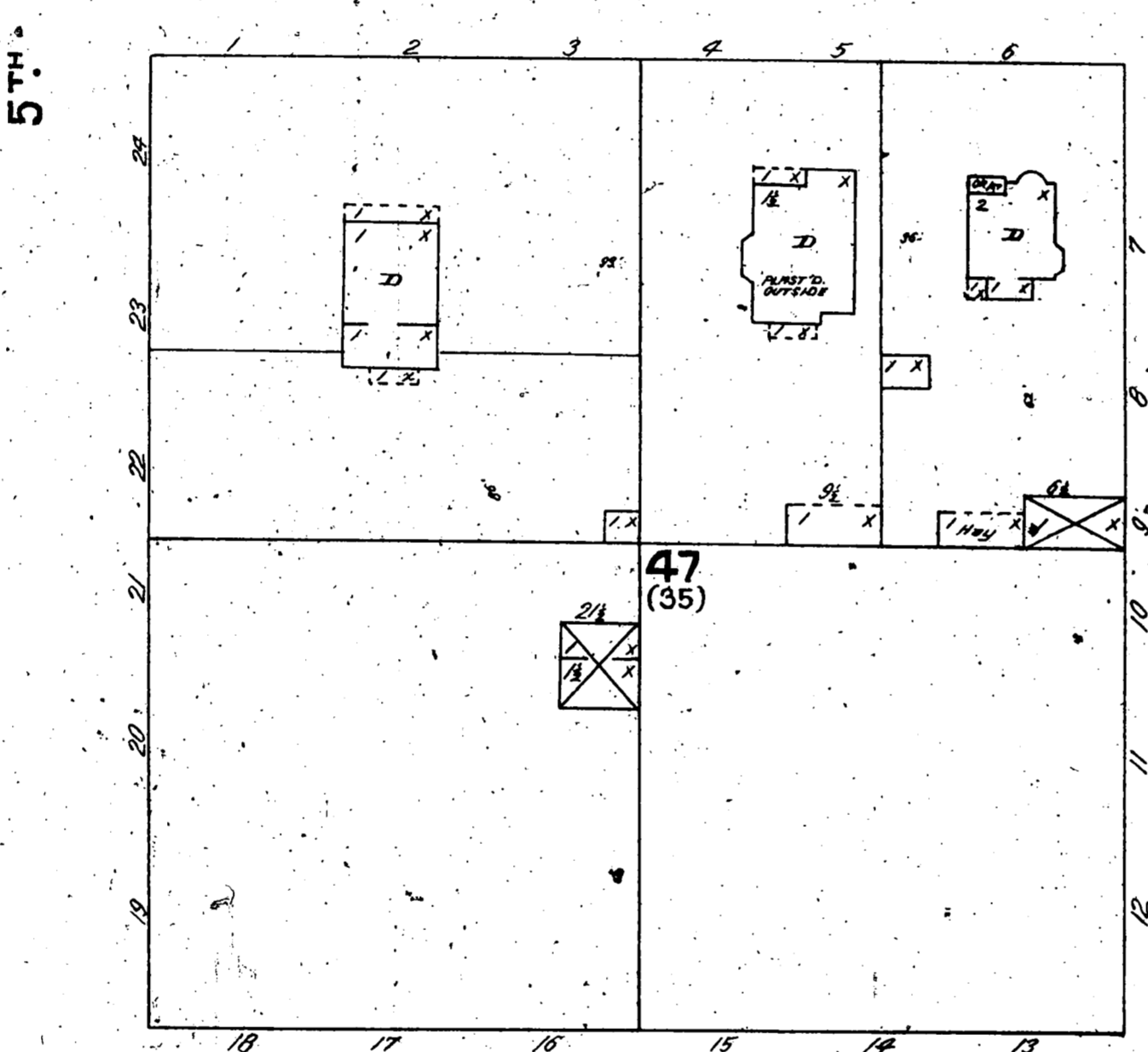
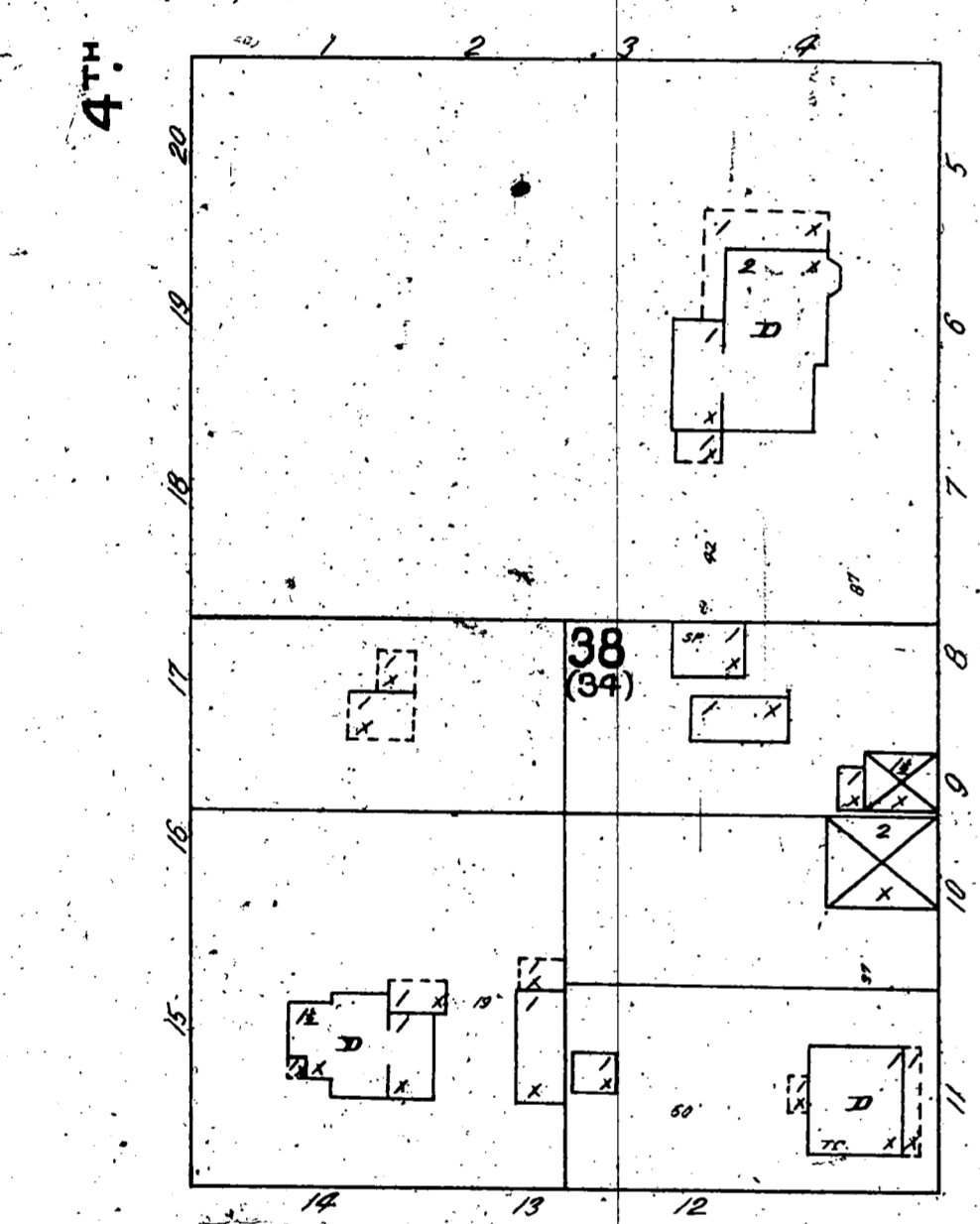
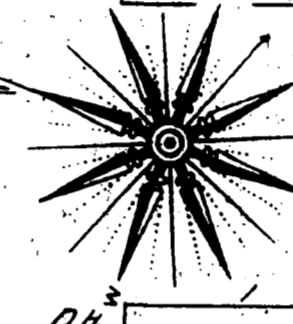
Map Library

8

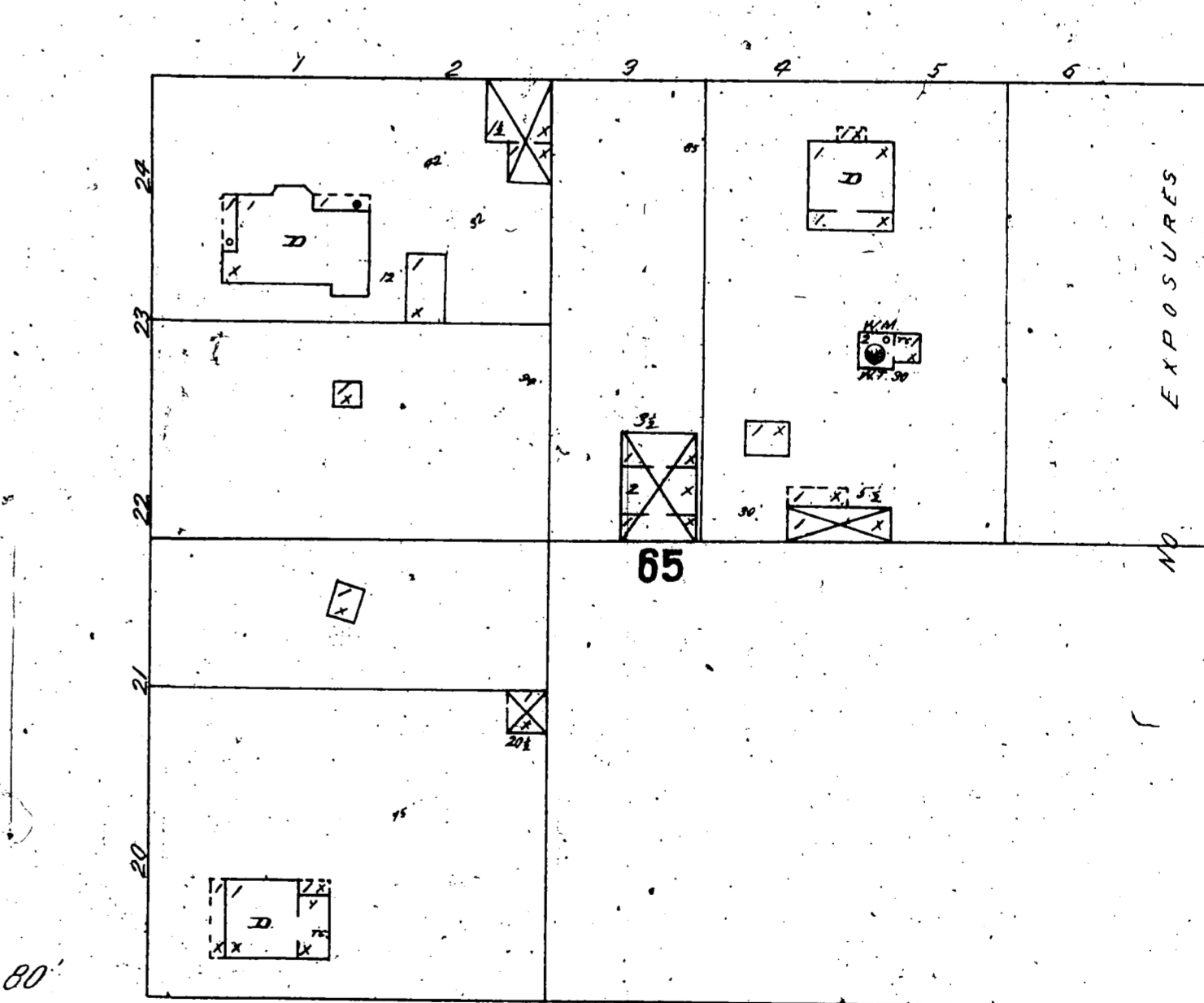
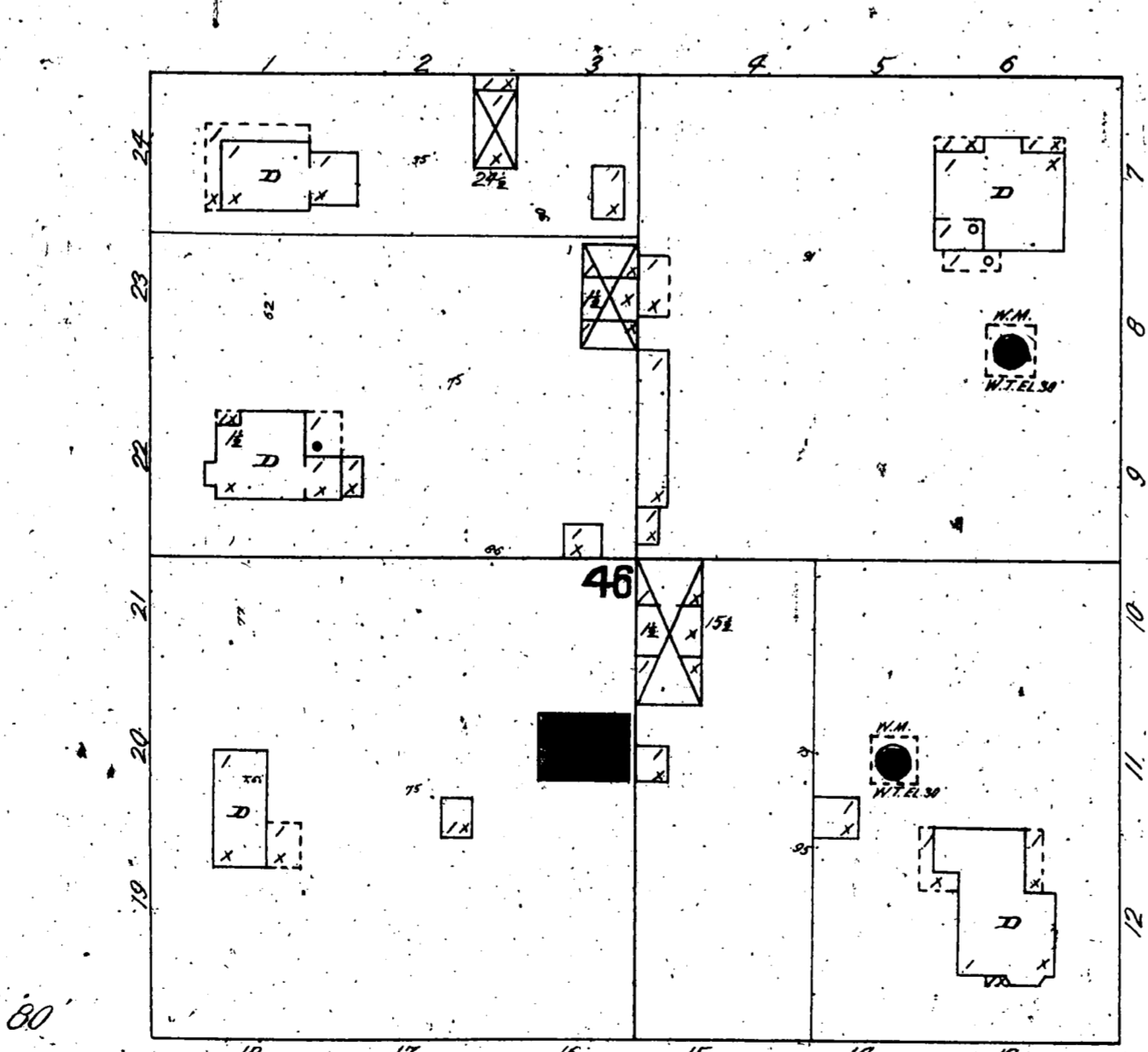
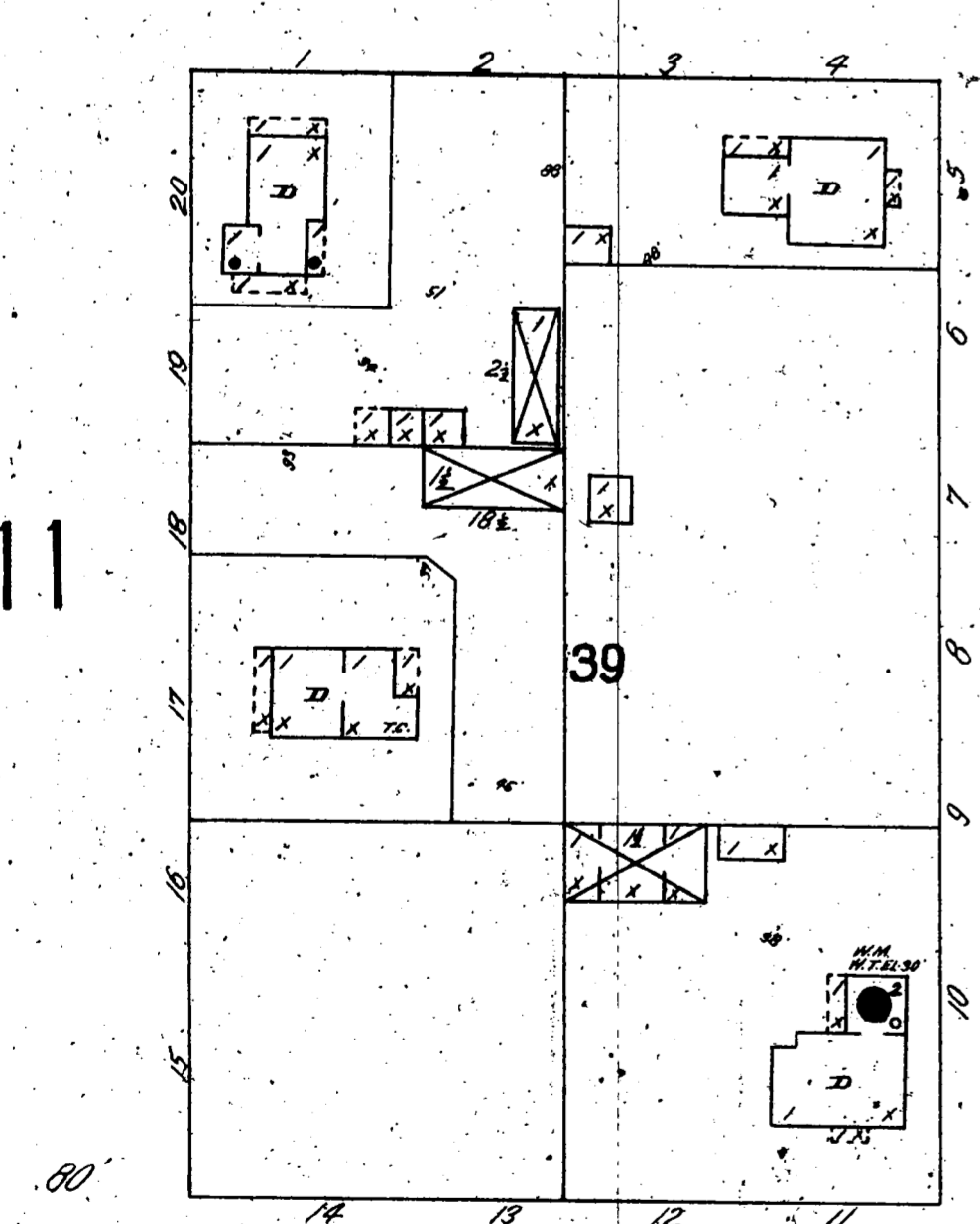
K.





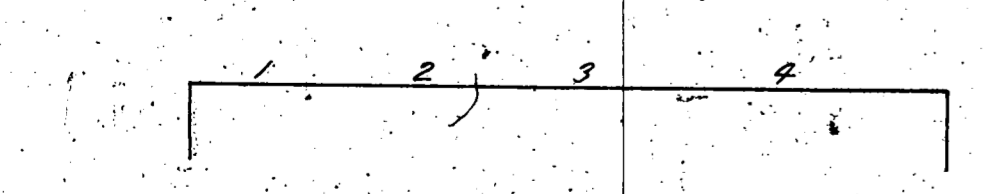
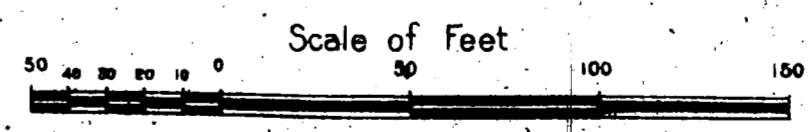
L.



M.



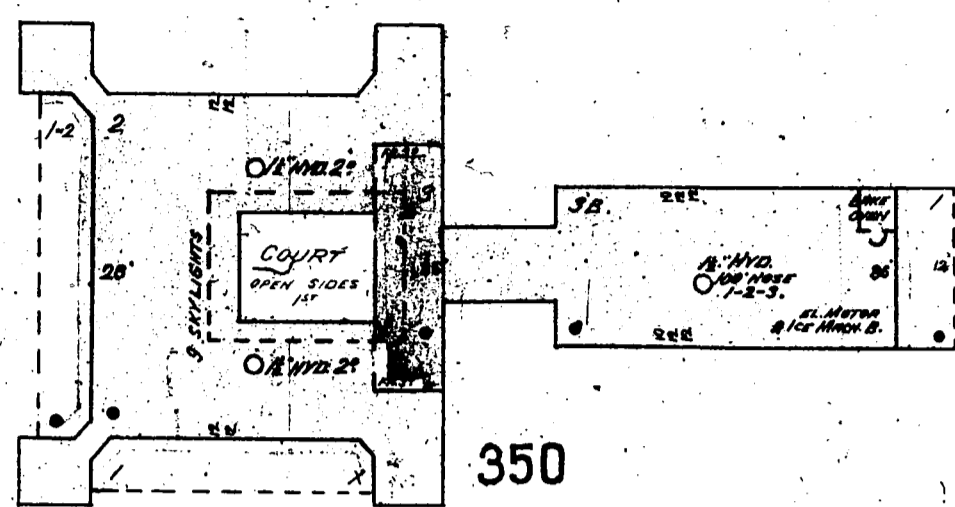
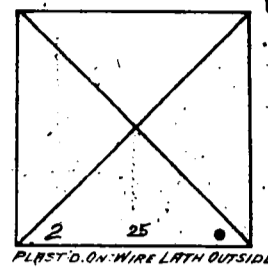
N.



NO EXPOSURES

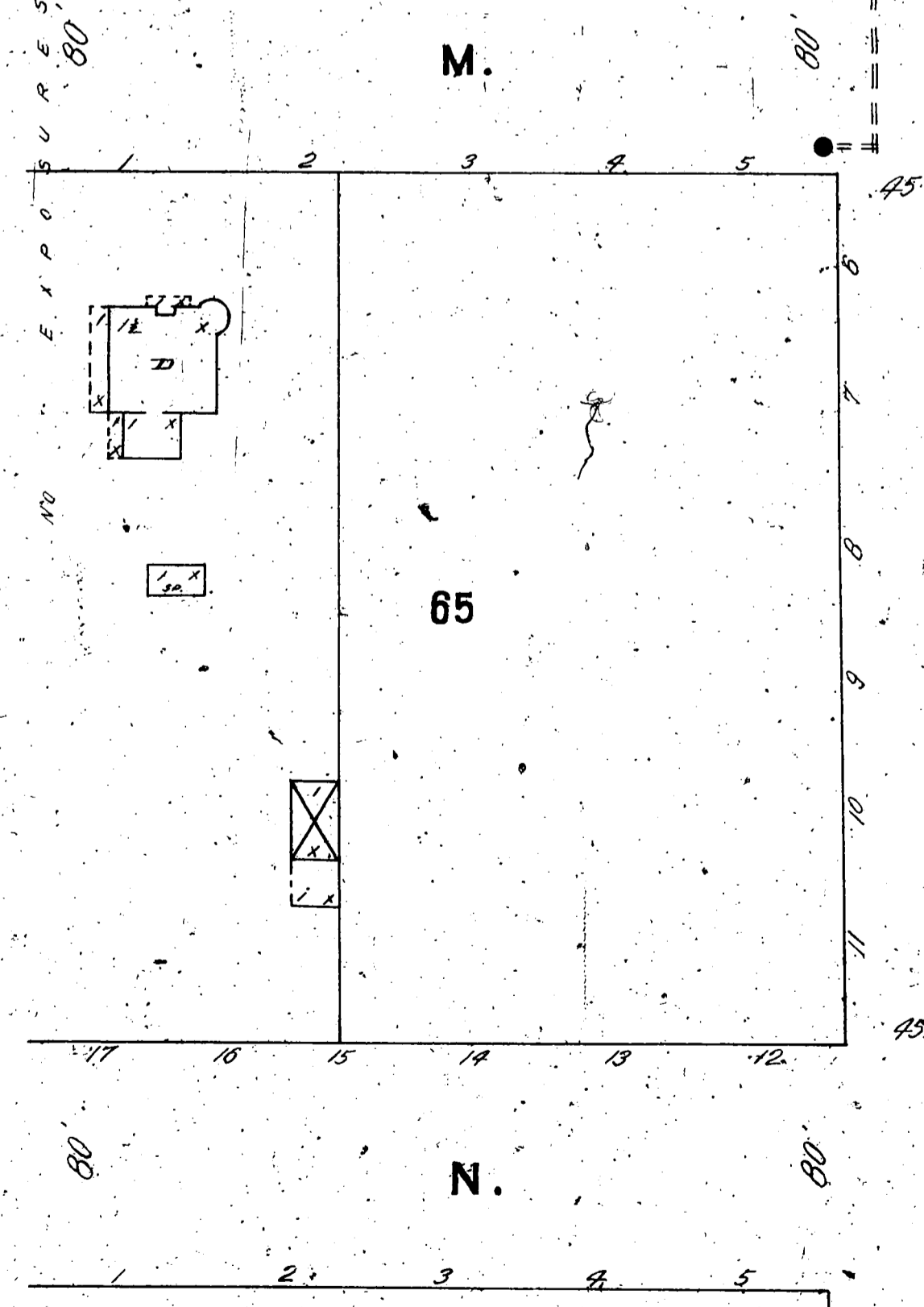
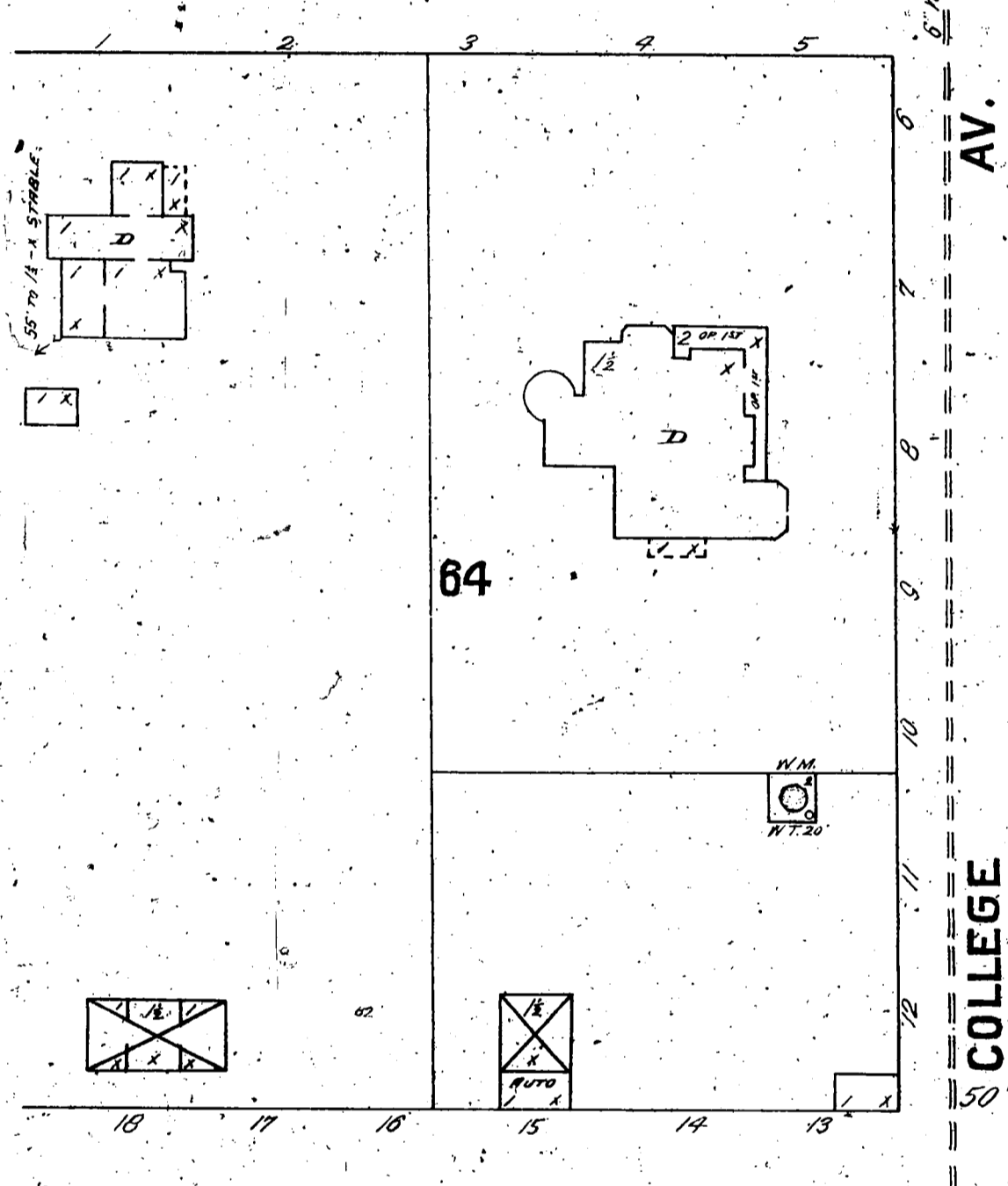
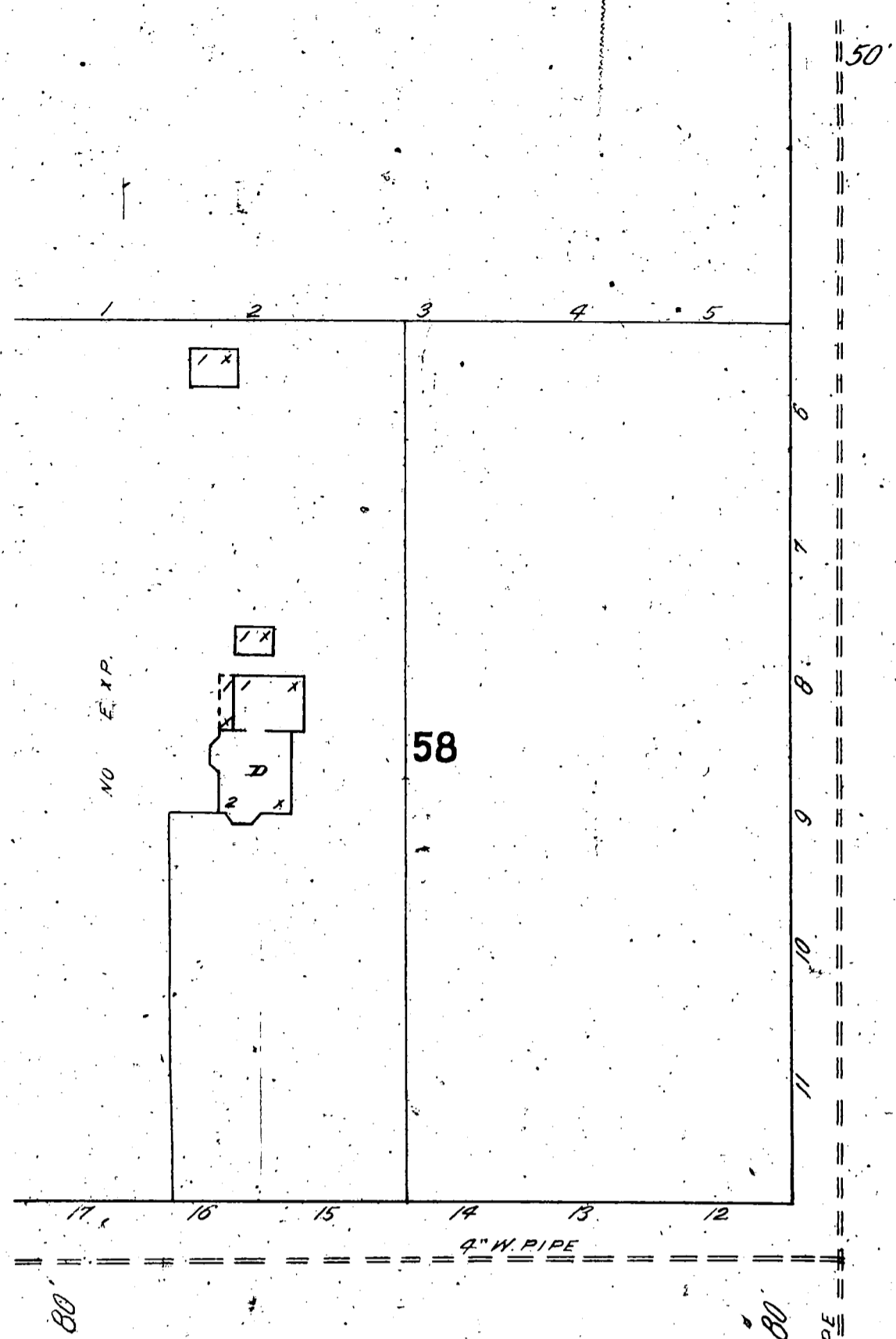
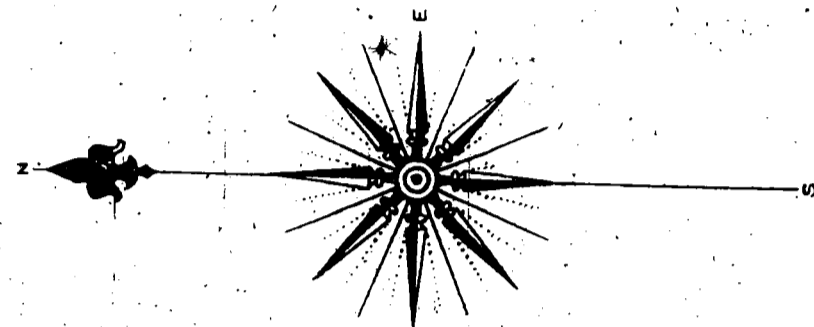
Nov. 1907
LIVERMORE
CAL.

13

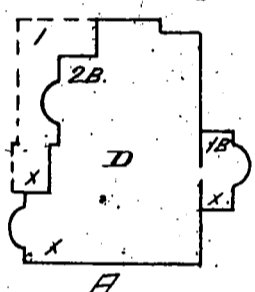


HYDROPATHIC INSTITUTE

CONCRETE BLDG. METAL CORNICE
ON FIRE WALLS - WINDING WALL SIDES
STEAM HEAT & ELEC. LIGHTS & PUMPS
TANK POWER HO.



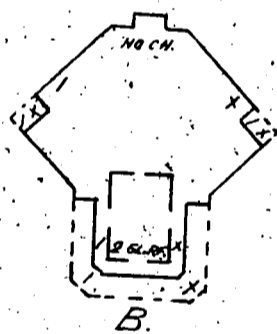
DR. J. W. ROBERTSON'S
OFFICE & RESIDENCE



LIVERMORE - SANITARIUM

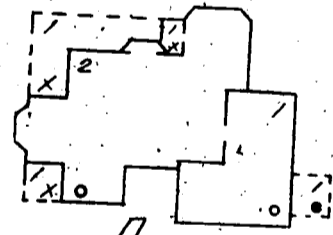
ALL BLDGS. EXCEPT RED COTTAGE ARE STEAM
HEATED FROM POWER HO. ELEC. LIGHTS & WATER
FROM POWER HOUSE

SOLARIUM

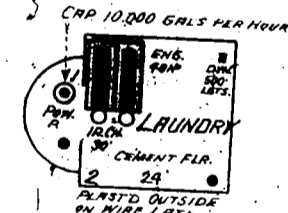
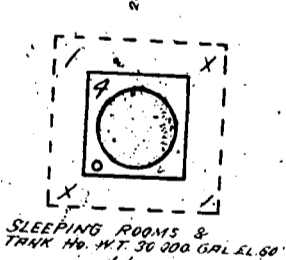
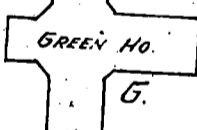
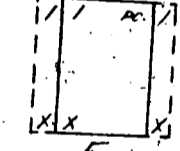


351

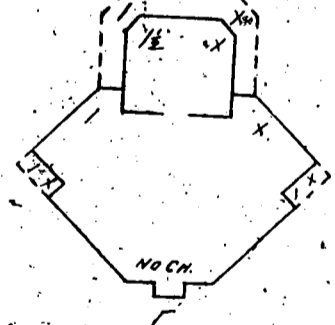
MENDENHALL COTTAGE



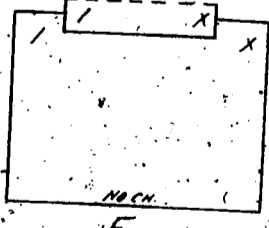
RED COTTAGE



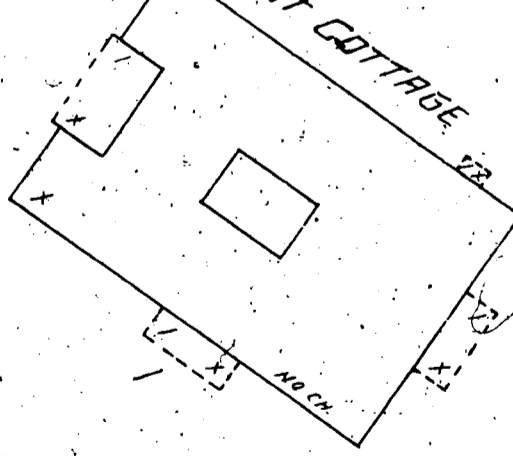
GABLES COTTAGE




OLKS COTTAGE



REST COTTAGE



Scale of Feet



NO EXPOSURES

NO EXPOSURES

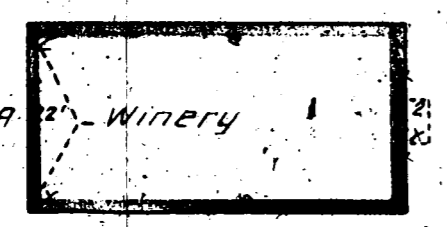
Harvey Moché

66

PLEASANTON ROAD

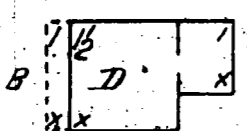

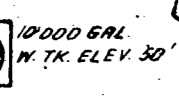
66

C E M E T E R Y



MONT-ROUGE WINERY
CHAUQUE & BON
MAN IN CHARGE - CITY WATER
LTS. CANDLES & LANTERNS

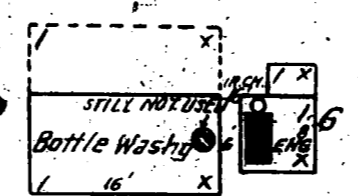
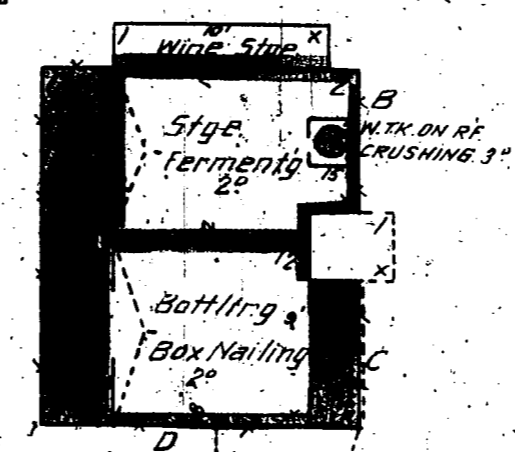
402



LOCATED 1 MILE W. OF TOWN

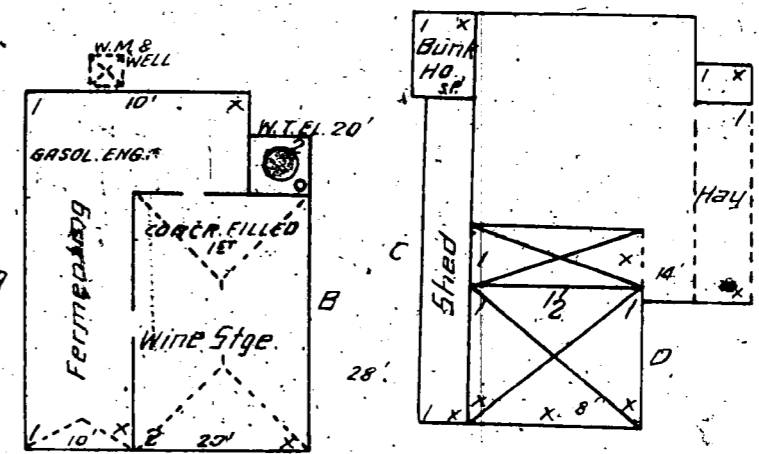
"RAVENSWOOD"
CHRIS-BUCKLEY'S WINERY
LEASED BY WETMORE-BOWEN CO.
MAN IN CHARGE AT ALL TIMES
POWER 51M - FUEL COAL - LIT'S ELEC.

403



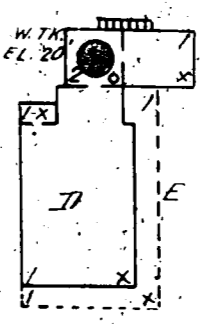
LOCATED 2 MI. S. OF TOWN

NO EXPOSURE



404

JAMES CONCANNON'S WINERY
PROP. LIVES ON PREMISES. LIT'S CANDLES
WELL WATER



LOCATED 2 MI. S.E. OF TOWN

NO EXPOSURE

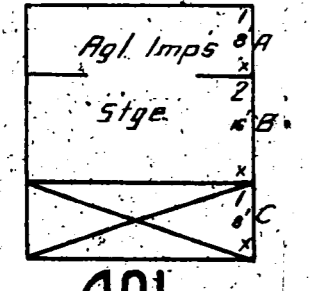
VINYARD (CONTINUATION OF LIZZIE ST.) AV.

66

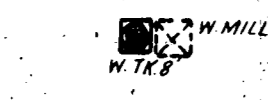
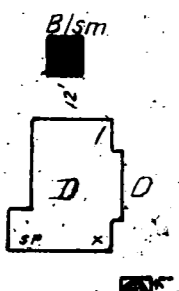
66

LOCATED 1/2 MI. S. OF TOWN

LOMITAS VINEYARD
E. R. LILLIENTHAL
MAN IN CHARGE




401



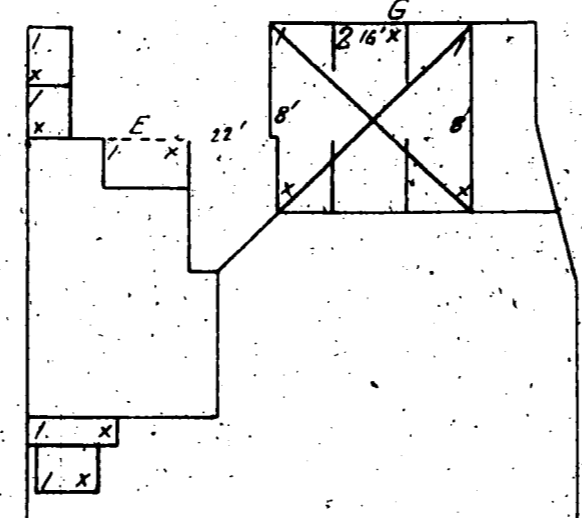
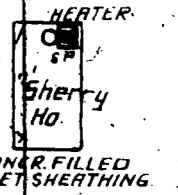
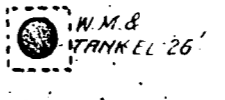
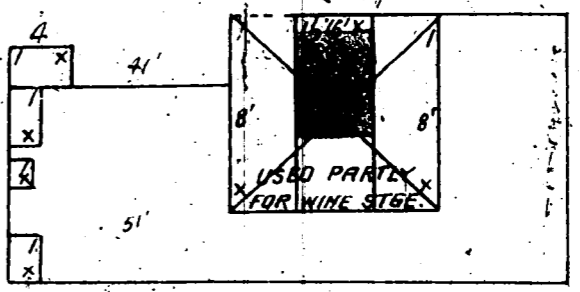
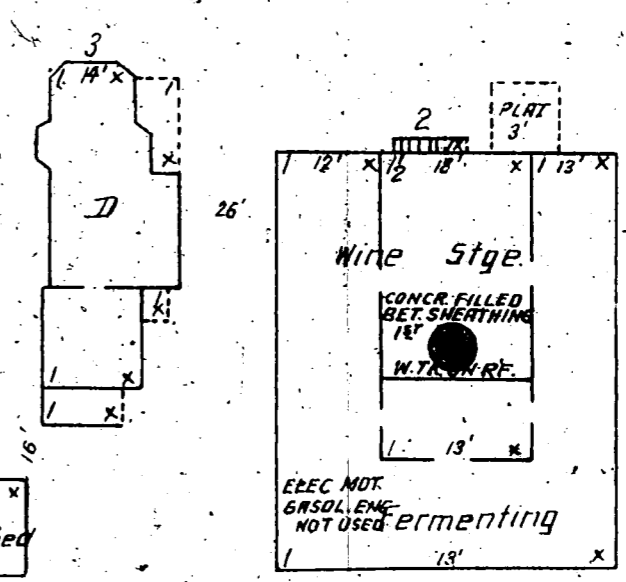
NO EXPOS.

LOCATED 2 1/2 MI. S.E. OF TOWN

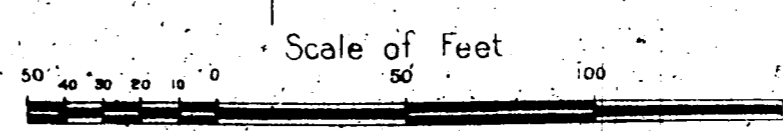
400
FORMERLY
WEGENER'S WINERY
LEASED BY C.H. WENTE



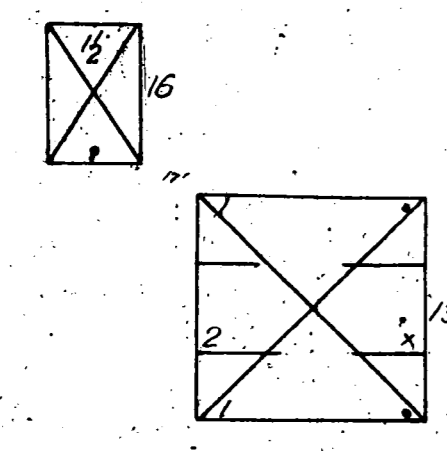
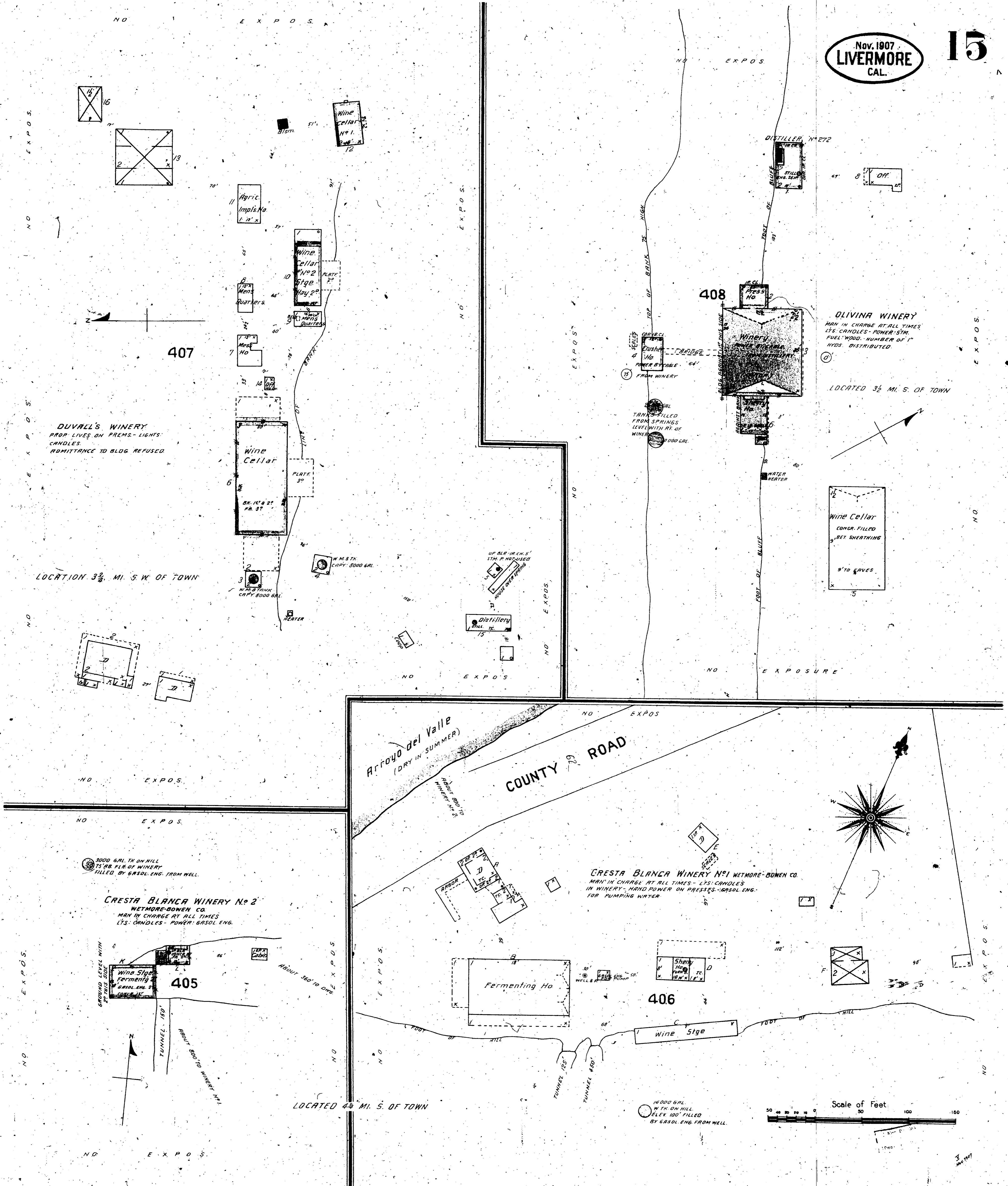
C. H. WENTE'S WINERY
PROP. LIVES ON PREMISES. LIT'S
CANDLES - POWER - ELEC. - WATER
FROM WELLS.



NO EXPOS.



Scale of Feet



407

408

405

406

CRESTA BLANCA WINERY No. 2
WETMORE-BOWEN CO.
MAN IN CHARGE AT ALL TIMES
125 CANDLES - POWER - GASOL. ENG.

CRESTA BLANCA WINERY No. 1 WETMORE-BOWEN CO.
MAN IN CHARGE AT ALL TIMES - 125 CANDLES
IN WINERY - HAND POWER ON PRESSES - GASOL. ENG.
FOR PUMPING WATER

